




ROGERS DATA

high resolution VFR charts

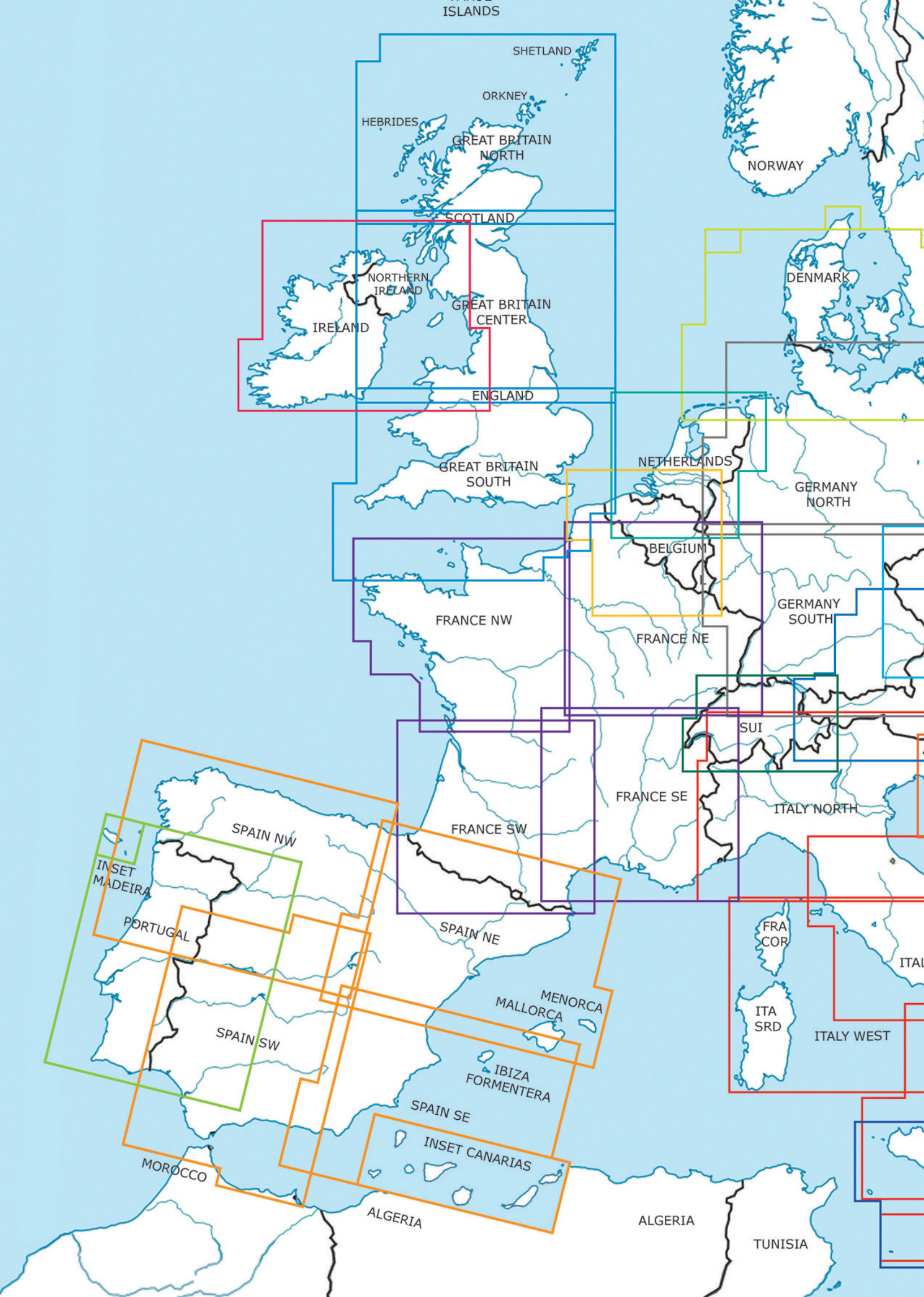


PRODUCT CATALOGUE 2020

WEBSITE: [ROGERSDATA.AT](https://rogersdata.at)



Visit our webshop
rogersdata.at/shop
or order at our
resellers.





Enjoy flying
with Rogers Data
VFR charts!

(fig.: Coverage Rogers Data VFR charts 500k
Almost whole Europe.)

CONTENT

CHARTS PRINT 07	CHARTS DIGITAL 18	WALLCHARTS 25
<ul style="list-style-type: none">• Austria• Austria; NOE-Wien 200k• Belgium & Luxembourg• Croatia & BIH• Czechia• Denmark• European Aerodromes• France• Germany• Great Britain• Hungary• Ireland• Italy• Malta• Netherlands• Poland• Portugal• Slovakia• Slovenia 200k• Spain	<ul style="list-style-type: none">• Air Navigation Pro• Airbox Systems• Airmate• AvMap• Euroavionics• Flight Planner• Fly Map• Fore Flight• LX Navigation• LX NAV• Moving Terrain• Rocket Route• Sky Demon• Sky Map	<ul style="list-style-type: none">• Austria• Belgium & Luxembourg• Croatia & BIH• Czechia• Denmark• European Aerodromes• France• Germany• Great Britain• Hungary• Ireland• Italy• Malta• Netherlands• Poland• Portugal• Slovakia• Slovenia• Spain
RULES AND REGS. 26	VFR TRIP KITS 35	VFR ATLAS 37
<ul style="list-style-type: none">• Charts Overview (200k & 500k)• Current and suitable charts• Back-Up Systems (ICAO Annex 4)	<ul style="list-style-type: none">• Austria or Slovenia 200k (Approach charts & Aerodrome charts)	<ul style="list-style-type: none">• Austria 200k
NAVIGATION 39	ACCESSOIRES 43	RESELLERS 50
<ul style="list-style-type: none">• Navigation Compass• Leather case for Navigation Compass	<ul style="list-style-type: none">• Picnic Blanket XL• Beach Towels• Sportbags & Backpacks• RD tech® Pens• RD tech® Spray• RD tech® Cleaning tissues	<ul style="list-style-type: none">• Austria• Belgium• Czechia• Denmark• France• Germany• Hungary• Italy• Netherlands• Portugal• Slovakia• Slovenia• Spain• Sweden• Switzerland• United Kingdom

DEAR PILOTS ...

**Rogers Data provides VFR charts - ICAO charts for almost every country in Europe.
From North to South, from East to West. Same look, same feeling, same quality.**

Since 2019 all issues of our VFR aeronautical charts - ICAO charts have been improved.
Now Rogers Data VFR charts are coated using our unique RDtech® lamination technology.

This technology is not what you have in mind. It is completely different from anything else that you have seen before. The great advantage of the new and unique RDtech® technology is the fact that all Rogers Data charts are almost impossible to tear, are designed to withstand excessive use and can be folded many times. Rogers Data VFR charts have a special laminate with a silk-mat finish that prevents reflections from the sun. Tests have confirmed resistance to temperatures between -20°C and +80°C.

Our charts can be written on using our optimized permanent RDtech® pens and still allow those markings to be removed residue-free with our optimized RDtech® spray with microfibre tissue or RD tech® cleaning tissue.
All this can be done multiple times and the RDtech® laminated chart will still look like a brand-new chart.

Give it a try! Enjoy flying with Rogers Data VFR charts - ICAO charts with the unique RDtech® lamination coating technology.

Ing. Robert Gallmayer
CEO | Rogers Data GmbH
Commercial Pilot

**Rogers Data
will be exhibiting at
AERO 2020!**


Location: Hall A5
Booth: A5-019

AERO
FRIEDRICHSHAFEN

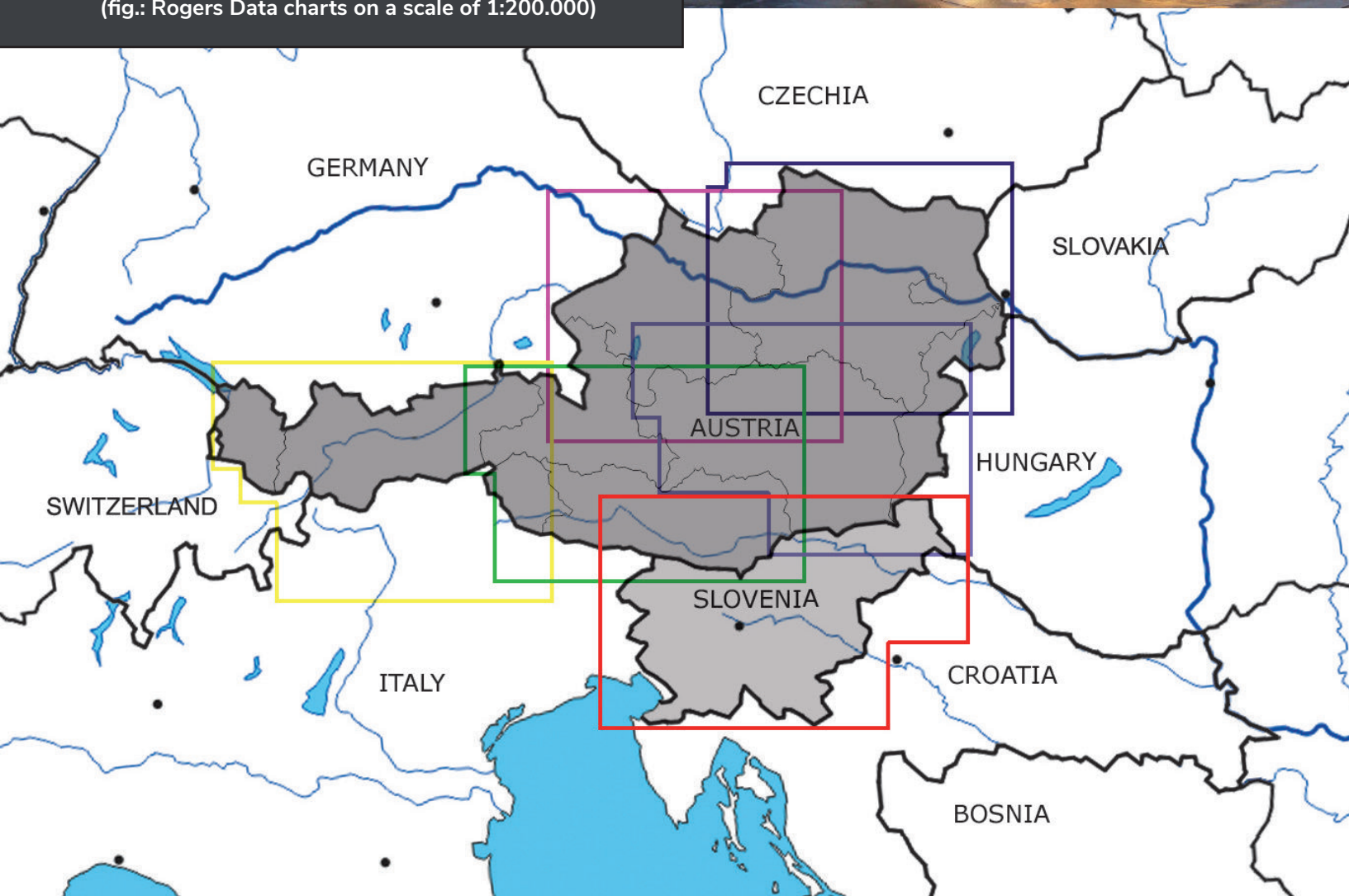


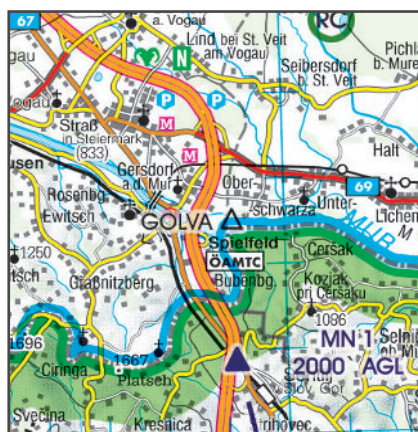
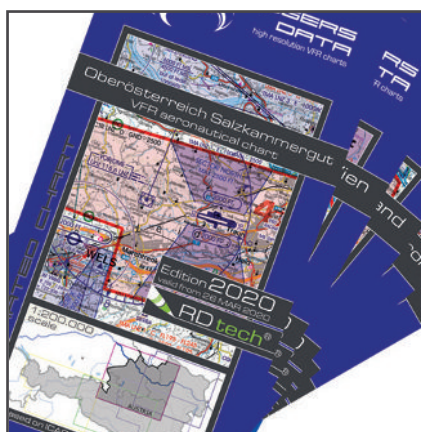
PRINT

VFR Aeronautical Charts 200k and 500k



(fig.: Rogers Data charts on a scale of 1:200.000)





Special features for this region:

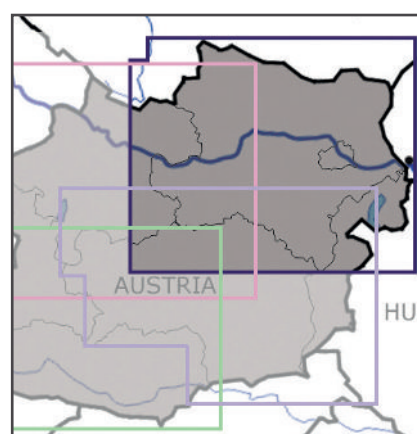
Austria Set of 5 VFR charts 1:200.000

200k

Special Offer: receive 5 charts and pay only 3 charts

- RDtech® Lamination Coating Technology
- Can be written on using our optimized permanent RDtech® pens
- Remove markings residue-free with optimized RDtech® fluids
- VFR sectors at international airports and aerodromes
- Approach procedures, traffic patterns
- Reporting points, holdings
- TRAs temporary reserved airspaces
- Aerial sporting and recreational activities; Areas with sensitive fauna
- Military exercise and training areas
- Significant points (border crossing points)
- Model flying areas

EUR 59,90
AMDT 26 MAR 2020
recommended retail price



Special features for this region:


Lower Austria & Vienna VFR chart 1:200.000

200k

Rogers Data Single VFR Aeronautical Chart 200k

- RDtech® Lamination Coating Technology
- Can be written on using our optimized permanent RDtech® pens
- Remove markings residue-free with optimized RDtech® fluids
- VFR sectors at international airports and aerodromes
- Approach procedures, traffic patterns
- Reporting points, holdings
- TRAs temporary reserved airspaces
- Aerial sporting and recreational activities; Areas with sensitive fauna
- Military exercise and training areas
- Significant points (border crossing points)
- Model flying areas

EUR 19,90
AMDT 26 MAR 2020
recommended retail price



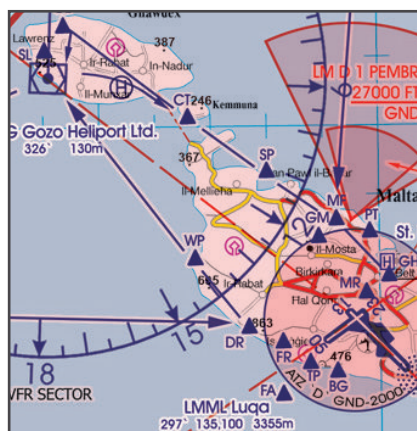
Special features for this region:

Austria VFR chart 1:500.000

- RDtech® Lamination Coating Technology
- Can be written on using our optimized permanent RDtech® pens
- Remove markings residue-free with optimized RDtech® fluids
- VFR sectors at international airports
- TRAs temporary reserved airspaces
- Aerial sporting and recreational activities
- Areas with sensitive fauna
- Military exercise and training areas
- Significant points (border crossing points)

EUR 24,90

AMDT 26 MAR 2020
recommended retail price



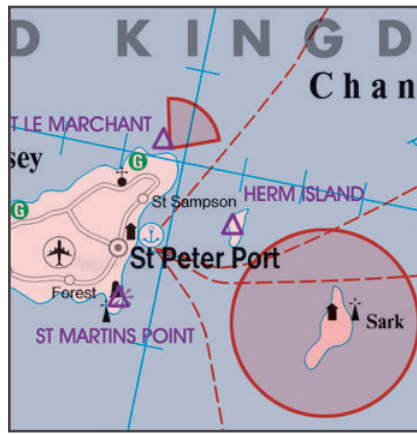
Special features for this region:

Malta & Sicilia VFR chart 1:500.000

- RDtech® Lamination Coating Technology
- Can be written on using our optimized permanent RDtech® pens
- Remove markings residue-free with optimized RDtech® fluids
- VRP Visual Reference Point
- Windfarm areas, Offshore areas; Lightships, Marine Lights
- ARA Advisory Radio Areas; AIAA Areas of Intense Air Activity
- GVS Gas Venting Site; HIRTA High Intensity Radio Transmission Areas
- Laser Sites; AARA Air to Air Refuelling Areas
- ATA Aerial Tactics Areas
- Areas with sensitive fauna
- Helicopter Routes

EUR 24,90

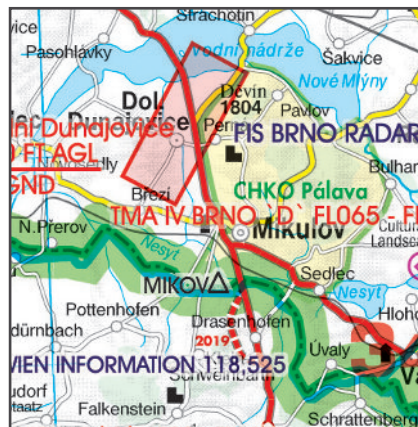

AMDT 26 MAR 2020
recommended retail price



Great Britain North, Center and South VFR charts 1:500.000

- RDtech® Lamination Coating Technology
- Can be written on using our optimized permanent RDtech® pens
- Remove markings residue-free with optimized RDtech® fluids
- VRP Visual Reference Points
- Windfarm areas, Offshore areas; Lightships, Marine Lights
- ARA Advisory Radio Areas; AIAA Areas of Intense Air Activity
- GVS Gas Venting Site; HIRTA High Intensity Radio Transmission Areas
- Laser Sites; AARA Air to Air Refuelling Areas
- ATA Aerial Tactics Areas
- Areas with sensitive fauna
- Helicopter Routes

EUR 29,90 / chart
AMDT 26 MAR 2020
recommended retail price




Czechia VFR chart 1:500.000

- RDtech® Lamination Coating Technology
- Can be written on using our optimized permanent RDtech® pens
- Remove markings residue-free with optimized RDtech® fluids
- TRAs temporary reserved airspaces
- TSAs temporary segregated areas
- ATZ aerodrome traffic zone
- Sectors with Flight Information Service
- Significant points (border crossing points)

EUR 24,90
AMDT 26 MAR 2020
recommended retail price

Special features for this region:



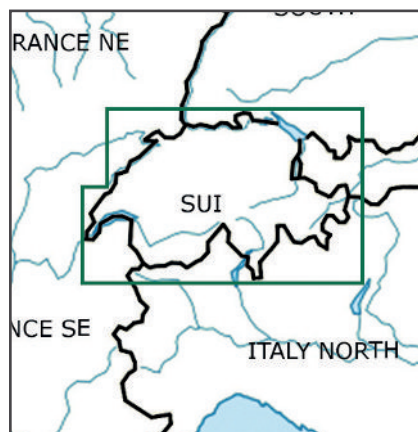
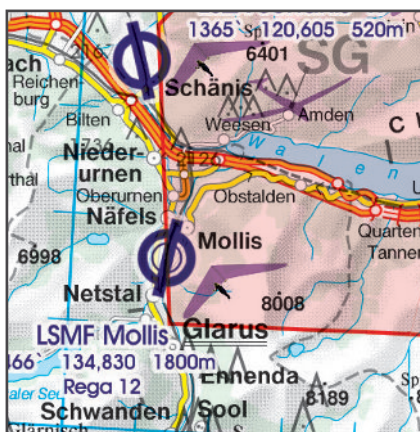

Special features for this region:

Netherlands VFR chart 1:500.000

- RDtech® Lamination Coating Technology
- Can be written on using our optimized permanent RDtech® pens
- Remove markings residue-free with optimized RDtech® fluids
- TRAs temporary reserved airspaces;
- TSAs temporary segregated areas
- ATZs aerodrome traffic zones
- Windmills and windturbines; HTZ helicopter traffic zones
- HPZ helicopter protected zones
- Maritime transit routes
- Aerial sporting and recreational activities
- Military exercise and training areas

EUR 24,90

AMDT 26 MAR 2020
recommended retail price



Special features for this region:

Switzerland VFR chart 1:500.000

- RDtech® Lamination Coating Technology
- Can be written on using our optimized permanent RDtech® pens
- Remove markings residue-free with optimized RDtech® fluids
- Heliports with name of Operator
- Aerial sporting and recreational activities
- Areas with sensitive fauna
- Significant points (border crossing points)

EUR 24,90

AMDT 26 MAR 2020
recommended retail price




Slovenia VFR chart 1:200.000

- RDtech® Lamination Coating Technology
- Can be written on using our optimized permanent RDtech® pens
- Remove markings residue-free with optimized RDtech® fluids
- Approach procedures, traffic patterns, reporting points, holdings
- Recommended VFR Routes
- TRAs temporary reserved airspaces
- Aerial sporting and recreational activities; Areas with sensitive fauna
- Ultralight landing sites
- TAs military training areas
(commonly known as MTA in the surrounding countries)
- Significant points (border crossing points)

EUR 29,90

AMDT 26 MAR 2020
recommended retail price



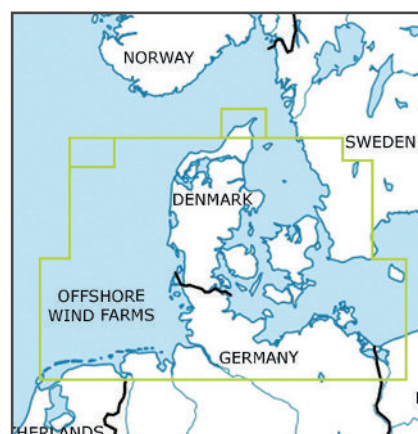
Portugal VFR chart 1:500.000

- RDtech® Lamination Coating Technology
- Can be written on using our optimized permanent RDtech® pens
- Remove markings residue-free with optimized RDtech® fluids
- TRAs temporary reserved airspaces
- ATZs aerodrome traffic zones
- Windmills and windturbines
- VFR routes
- Significant points (border crossing)

EUR 29,90

AMDT 27 FEB 2020
recommended retail price

Special features for this region:




Special features for this region:

Denmark VFR chart 1:500.000

- RDtech® Lamination Coating Technology
- Can be written on using our optimized permanent RDtech® pens
- Remove markings residue-free with optimized RDtech® fluids
- TIZ Traffic Information Zone; TIA Traffic Information Area
- FIS Flight Information Service Sector
- Windfarm areas, Offshore areas; windmills, windturbines
- Maritime Transit Routes
- VFR Route on selected aerodromes
- Aerial sporting and recreational activities
- Areas with sensitive fauna
- Significant points (border crossing points)

EUR 24,90
AMDT 26 MAR 2020
recommended retail price




Special features for this region:

Slovakia VFR chart 1:500.000

- RDtech® Lamination Coating Technology
- Can be written on using our optimized permanent RDtech® pens
- Remove markings residue-free with optimized RDtech® fluids
- TRAs temporary reserved airspaces
- TSAs temporary segregated areas
- Aerial sporting and recreational activities
- Areas with sensitive fauna
- ATZ aerodrome traffic zone
- Significant points (border crossing points)

EUR 24,90
AMDT 26 MAR 2020
recommended retail price



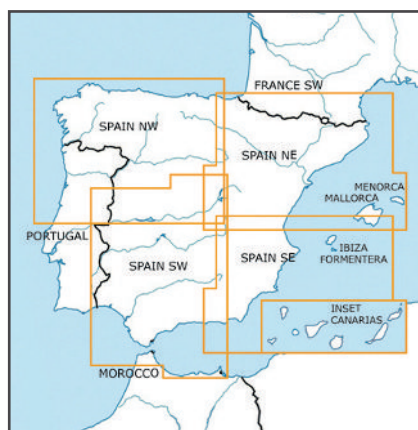
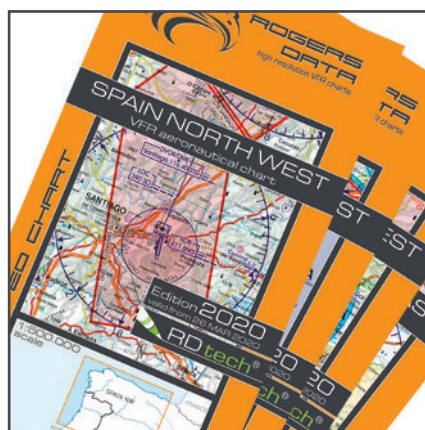
Special features for this region:

Belgium & Luxembourg VFR chart 1:500.000

- RDtech® Lamination Coating Technology
- Can be written on using our optimized permanent RDtech® pens
- Remove markings residue-free with optimized RDtech® fluids
- TRAs temporary reserved airspaces
- TSAs temporary segregated areas
- Aerial sporting and recreational activities
- Areas with sensitive fauna
- ATZ aerodrome traffic zone
- Significant points (border crossing points)

EUR 24,90

AMDT 26 MAR 2020
recommended retail price




Special features for this region:

Spain VFR charts 1:500.000 North West, North East, South West and South East

- RDtech® Lamination Coating Technology
- Can be written on using our optimized permanent RDtech® pens
- Remove markings residue-free with optimized RDtech® fluids
- TRAs temporary reserved airspaces
- ATZs aerodrome traffic zones
- Windmills and windturbines
- Significant points (border crossing points)

EUR 29,90 / chart

AMDT 26 MAR 2020
recommended retail price

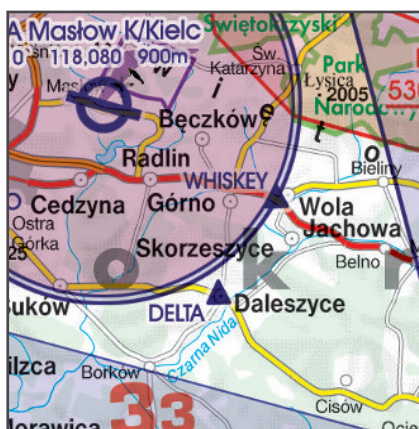


Special features for this region:

Croatia & Bosnia Herzegovina VFR chart 1:500.000

- RDtech® Lamination Coating Technology
- Can be written on using our optimized permanent RDtech® pens
- Remove markings residue-free with optimized RDtech® fluids
- Recommended VFR Routes
- Water aerodromes
- Aerial sporting and recreational activities
- Areas with sensitive fauna
- Low level military flight corridors and training areas
- ATZ aerodrome traffic zone
- Significant points (border crossing points)

EUR 29,90
AMDT 26 MAR 2020
recommended retail price



Special features for this region:

Poland North, South East and South West VFR charts 1:500.000

- RDtech® Lamination Coating Technology
- Can be written on using our optimized permanent RDtech® pens
- Remove markings residue-free with optimized RDtech® fluids
- TRAs temporary reserved airspaces;
- TSAs temporary segregated areas
- MRTs military routes
- RMZs radio mandatory zones
- ATZs aerodrome traffic zones
- Windmills and windturbines
- Significant points (border crossing)

North: EUR 29,90
South East: EUR 24,90
South West: EUR 24,90
AMDT 23 APR 2020
recommended retail price



Special features for this region:

Italy VFR charts 1:500.000 North, Center, West and South

- RDtech® Lamination Coating Technology
- Can be written on using our optimized permanent RDtech® pens
- Remove markings residue-free with optimized RDtech® fluids
- Aeroporto, Aviosuperfici und Campo volo
- CTRs and CTRs from a specified lower limit
- Compulsory reporting points
- Reporting points on request with ICAO letter code
- Significant points (border crossing); Ultra light machine activity ULM/VDS
- Aerial sporting and recreational activities
- Areas with sensitive fauna
- Military exercise and training areas
- Significant points (border crossing points)

EUR 29,90 / chart
AMDT 26 MAR 2020
recommended retail price





Special features for this region:

Ireland VFR chart 1:500.000

- RDtech® Lamination Coating Technology
- Can be written on using our optimized permanent RDtech® pens
- Remove markings residue-free with optimized RDtech® fluids
- VRP Visual Reference Point
- Windfarm area, Offshore area; Lightships, Marine Lights
- ARA Advisory Radio Areas
- AIAA Areas of Intense Air Activity; GVS Gas Venting Site
- HIRTA High Intensity Radio Transmission Areas
- Laser Sites; AARA Air to Air Refuelling Areas
- ATA Aerial Tactics Areas
- Areas with sensitive fauna
- Helicopter Routes

EUR 29,90
AMDT 26 MAR 2020
recommended retail price

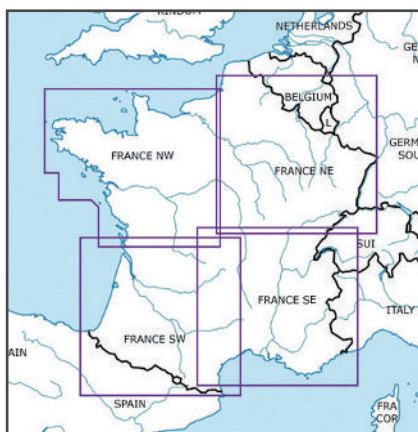
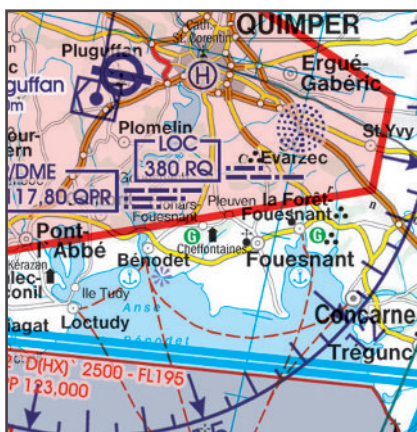
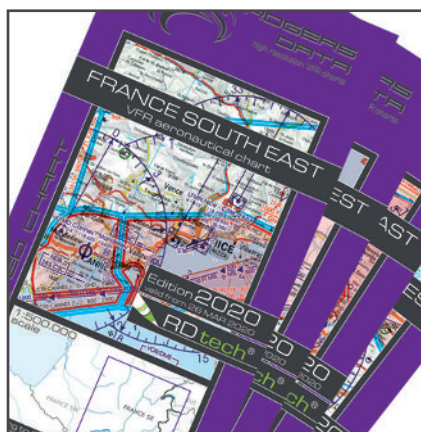


Special features for this region:

Hungary VFR chart 1:500.000

- RDtech® Lamination Coating Technology
- Can be written on using our optimized permanent RDtech® pens
- Remove markings residue-free with optimized RDtech® fluids
- TRAs temporary reserved airspaces
- Aerial sporting and recreational activities
- Areas with sensitive fauna
- Heliports with name of Operator
- Significant points (border crossing points)

EUR 29,90
AMDT 26 MAR 2020
recommended retail price

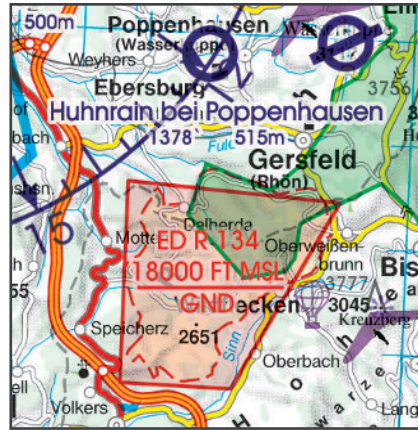


Special features for this region:

France VFR charts 1:500.000 North West, North East, South West and South East

- RDtech® Lamination Coating Technology
- Can be written on using our optimized permanent RDtech® pens
- Remove markings residue-free with optimized RDtech® fluids
- TRAs temporary reserved airspaces
- Aerial sporting and recreational activities
- Model flying areas
- Military exercise and training areas

EUR 29,90 / chart
AMDT 26 MAR 2020
recommended retail price

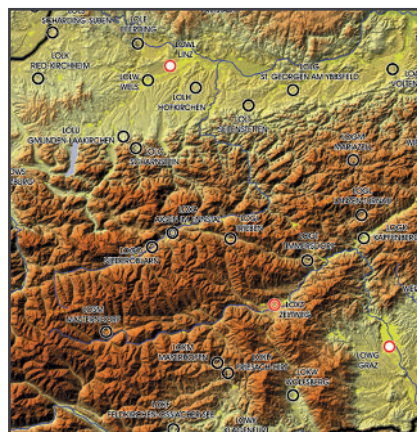


Special features for this region:

Germany VFR charts 1:500.000 North and South

- RDtech® Lamination Coating Technology
- Can be written on using our optimized permanent RDtech® pens
- Remove markings residue-free with optimized RDtech® fluids
- TMZ transponder mandatory zones
- RMZ radio mandatory zones
- Aerial sporting and recreational activities; Areas with sensitive fauna
- Heliports with name of Operator
- Significant points (border crossing points)
- Listening and monitoring frequencies
- Monitoring squak

EUR 29,90 / chart
AMDT 26 MAR 2020
recommended retail price



Special features:

European Aerodromes chart 2500k North and South

- Airport, military and civil aerodromes
- Aerodromes with ICAO code
- Accurate with bright colours
- Urban areas
- International borders
- VFR and IFR aerodromes
- Civil- and military aerodromes
- Dimensions W137,5cm x H94cm.

Also available as wallchart - rolled in a tube.

EUR 29,90 / chart
Edition 2017-2020
recommended retail price

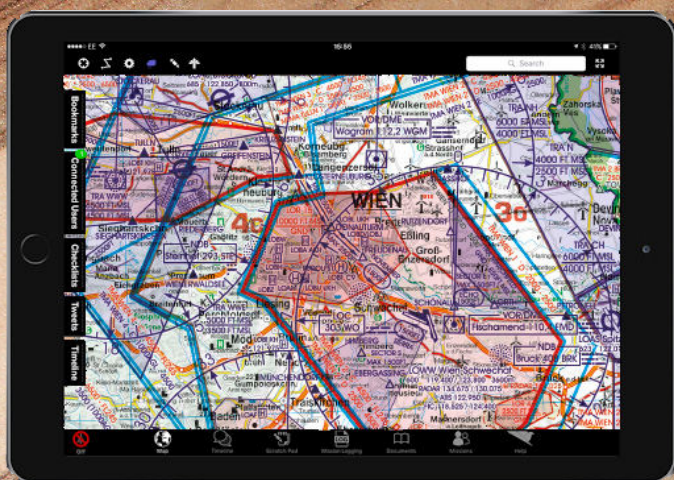
AIR NAVIGATION

Android and iOS compatible

Air Navigation Pro is an application for flight planning and a real-time navigation application for iPhone, iPad and Android devices. A desktop version for Mac OS X is also available.

All Rogers Data VFR aeronautical charts and VFR Trip Kits are available for download directly from the Air Navigation Pro app. Please open your Air Navigation Pro app and download your Rogers Data VFR charts there.

More information about Rogers Data charts and bundles at Air Navigation: rogersdata.at



AIRBOX SYSTEMS

Android, iOS and Google Play kompatibel

Airbox Systems is an application for flight planning and navigation. Download Rogers Data VFR charts and VFR Trip Kits directly from the Airmate app. Please open your Airbox Systems app and download your Rogers Data VFR charts there.

More information about Rogers Data charts and bundles at Airbox Systems: rogersdata.at





AVMAP

Navigation devices with integrable chart material

The view is individually configurable as usual and offers charts view with vertical profile, HSI, EFIS, NAV DATA and many more. Rogers Data VFR charts and VFR Trip Kits can be integrated into the navigation devices as software.

There is a contractual agreement with AvMap that all available Rogers Data VFR aeronautical charts can be made available to AvMap users. Customers of AvMap can contact AvMap directly to obtain our charts.



AIRMATE

iOS and Google Play compatible

Airmate is an application for flight planning and navigation. Download Rogers Data VFR charts and VFR Trip Kits directly from the Airmate app. Please open your Airmate app and download your Rogers Data VFR charts there.

More information about Rogers Data charts and bundles at Airbox Systems: rogersdata.at




FLIGHT PLANNER

Software for Windows PC

The digital Rogers Data aeronautical charts can be used for the software Flight Planner for flight planning, Moving Map for Windows PC, for Sky Map, the Aviation Moving Map for PDA and PNA, as well as for StrePla.

Our products for Flight Planner can be found at the Rogers Data webshop: rogersdata.at/shop



SKY MAP

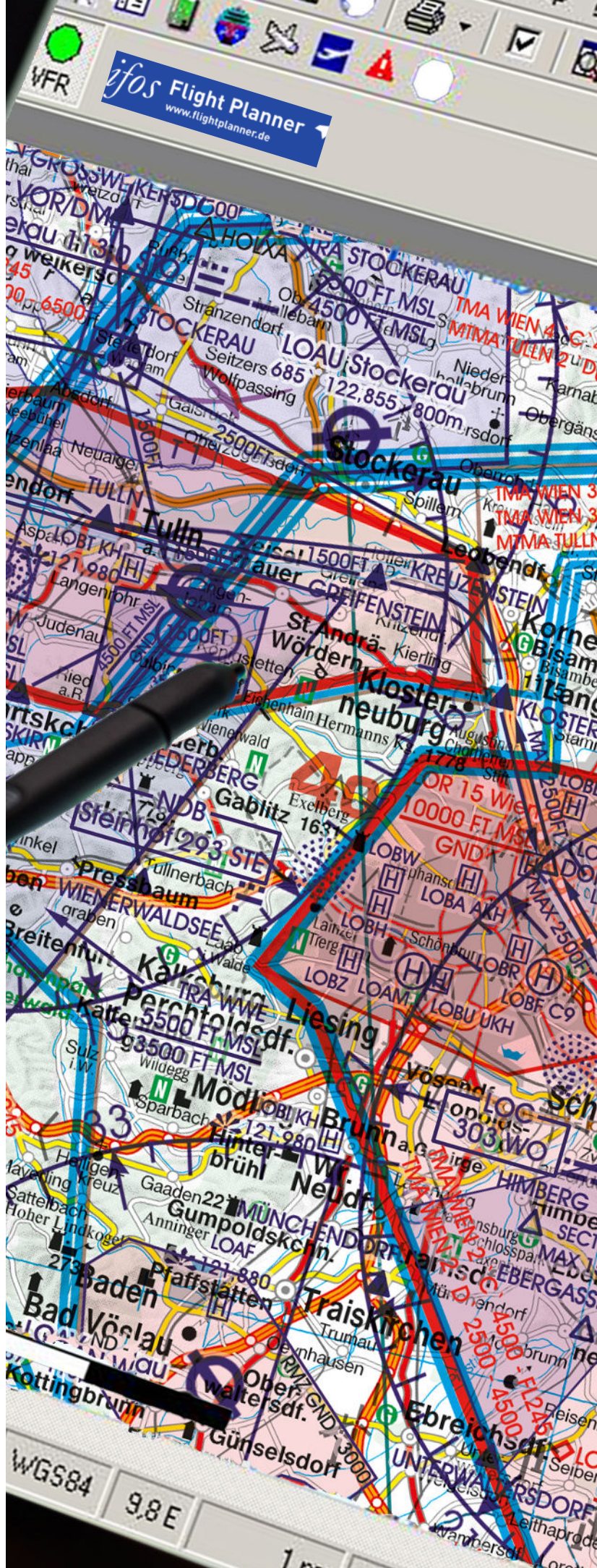
Android and iOS compatible

Sky Map is a moving map navigation software for iPhone, iPad and Android devices or Windows operating system. Sky Map shows the position and flight direction provided by a GPS as well as a planned route on a digitized aeronautical chart. In addition there are many useful functions for flight preparation and in-flight support. Download Rogers Data VFR charts and VFR Trip Kits directly from the Sky Map app. Please open your Sky Map app and download your Rogers Data VFR aeronautical chart there.

More information about Rogers Data charts and bundles at Sky Map: rogersdata.at



If you already have current Rogers Data VFR aeronautical charts for Flight Planner, you can activate them on your iPhone or iPad with your chart serial number!



EURO AVIONICS

Software for navigation devices

Euroavionics offers an integrated end-to-end solution for platforms and ground assets. Rogers Data VFR charts and VFR Trip Kits can be integrated as software in the navigation devices.

Licensing and conversion of Rogers Data charts:

To use Rogers Data VFR aeronautical charts, the chart material must be licensed and the charts must be converted for the respective system. The conversion of the charts can either be done by Euroavionics or by us for a fee. You have to provide the system type (Euronav 3, 5 or 7) and the software number.



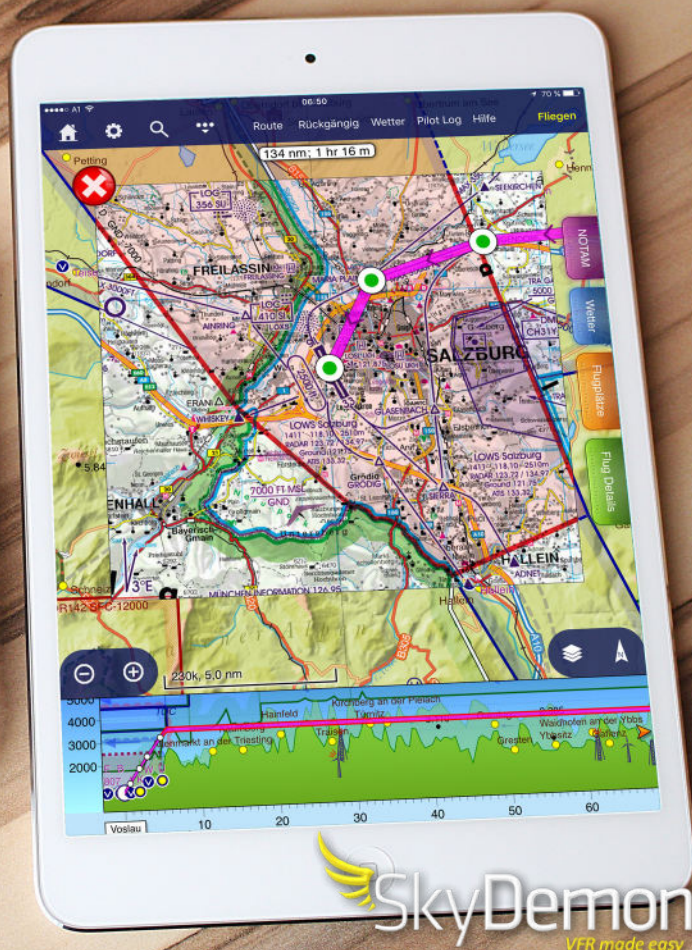
SKY DEMON

VFR Trip Kits 200k

Rogers Data provides the Rogers Data VFR Trip Kits via SkyDemon, which can be downloaded by the use of the App Store or Google Play. They contain georeferenced, approach and aerodrome charts including military aerodromes as well as all information you need to fly.

Rogers Data VFR Trip Kits can be installed in the SkyDemon application itself via download. Please open your Sky Demon app and download your Rogers Data VFR Trip Kit there.

Note: This product is sold as a one year-long subscription which is separate to your SkyDemon subscription.



FLYMAP

Android and iOS compatible

Intuitive navigation app for navigation devices. The installed maps move very smoothly and fluently, like on a light table, across the display. Download the Rogers Data VFR maps and VFR Trip Kits directly in the Flymap app. Please open your Flymap app and download your Rogers Data VFR aeronautical chart there.

More information about Rogers Data charts and bundles at Fly Map: rogersdata.at



LX NAVIGATION

navigation devices with integrable map material

LX navigation systems are designed by performance pilots and made for competition pilots and clubs. Rogers Data VFR charts and VFR Trip Kits can be integrated as software in the navigation devices.

On request we can provide our VFR charts for navigation devices (LX Zeus) in digital form for customers of LX Navigation.

LXnavigation

LX NAV

navigation devices for gliding

lx nav

MOVING TERRAIN

navigation devices with integrable map material

Moving Terrain is a manufacturer of multifunctional displays. Austria Rogers Data VFR aeronautical charts with a scale on 1:200,000 can be integrated into the terminals as software.

The processing is carried out directly via Moving Terrain. Please contact Moving Terrain Sales.



ROCKETROUTE

Android and iOS, Google Play compatible

RocketRoute was developed for PC or Mac with modern browsers. For tablet and smartphone users, Rocket Route offers both dedicated apps and a 'lite' mobile web app so you can manage your flight plans on the go. Download Rogers Data VFR charts and VFR Trip Kits directly from the app via Google Play or App Store. Please open your Rocket Route app and download your Rogers Data VFR aeronautical chart there.

More information about Rogers Data charts and bundles at Rocket Route: rogersdata.at





PRODUCTS SOLUTIONS SUPPORT COMPANY



UPGRADE

AVAILABLE NOW

EUROPEAN PILOTS, MEET FOREFLIGHT

ForeFlight Mobile is the integrated flight app that gives you all the essentials for VFR and IFR route planning, flight plan filing, and flying in Europe.

BUY NOW

START YOUR 30-DAY TRIAL

Are you part of a Flight Department? Explore our [Business Aviation solution](#).



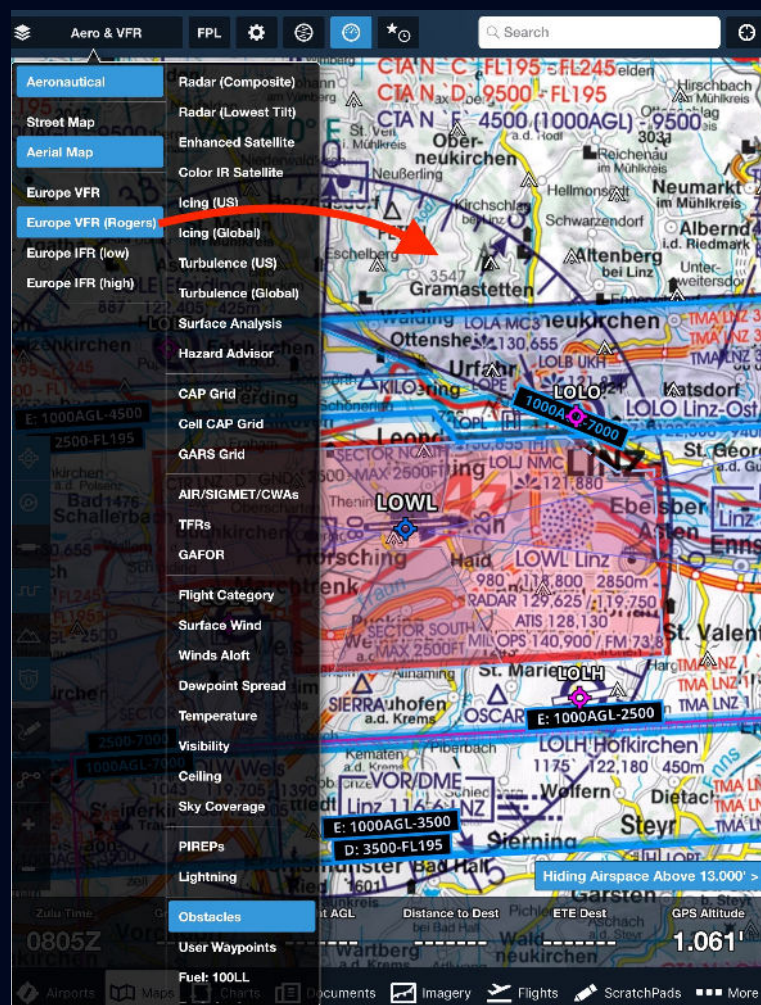
FORE FLIGHT

iOS compatible

As we are working together with ForeFlight, it is now possible to add RogersData VFR Charts and VFR Trip Kits to your present ForeFlight subscription. These VFR charts can either be acquired as a single chart, or be purchased as reasonably priced bundles. Using the modular build of the charts, additional chart packages can be added to ForeFlight. On our website you can find more information about our charts and bundles 500k or 200k and for Europe.

How do I get Rogers Data charts for the Fore Flight application? You can find an instructions with screenshots on our website (Step 1 to step 5):

www.rogersdata.at/apps-and-software/



ROGERS DATA WALLCHARTS, NON-FOLDED, FLAT, PLANO

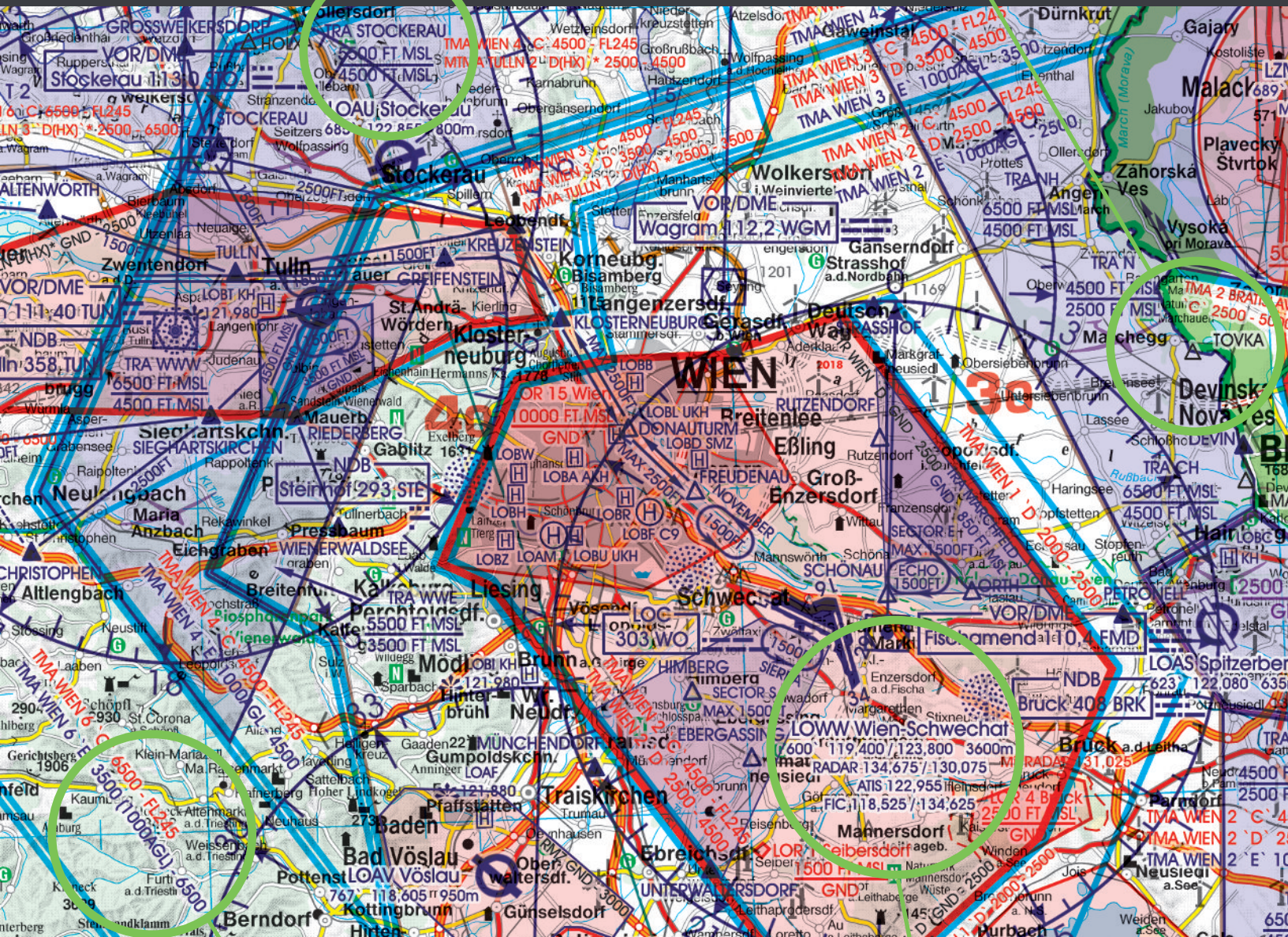
All Rogers Data aeronautical charts are additionally available as non-folded charts - rolled in a tube.

Perfect for school and flight preparation rooms, office or for your home.
Ideal to get an overview and makes a great wall poster.



TRA Stockerau
(temporary reserved airspace)

Border Crossing Point
(significant point)



Airspace

Relevant frequencies
(TWR, RADAR, ATIS, FIC)

VFR reporting point

Model airfields



Hospital

Holding

Detailed topographic information

ALWAYS USE CURRENT AND SUITABLE CHARTS

VFR aeronautical charts have to cover the current airspace structure, frequencies and procedures, the route of the planned flight and any route which it is reasonable to expect that the flight may be diverted to.

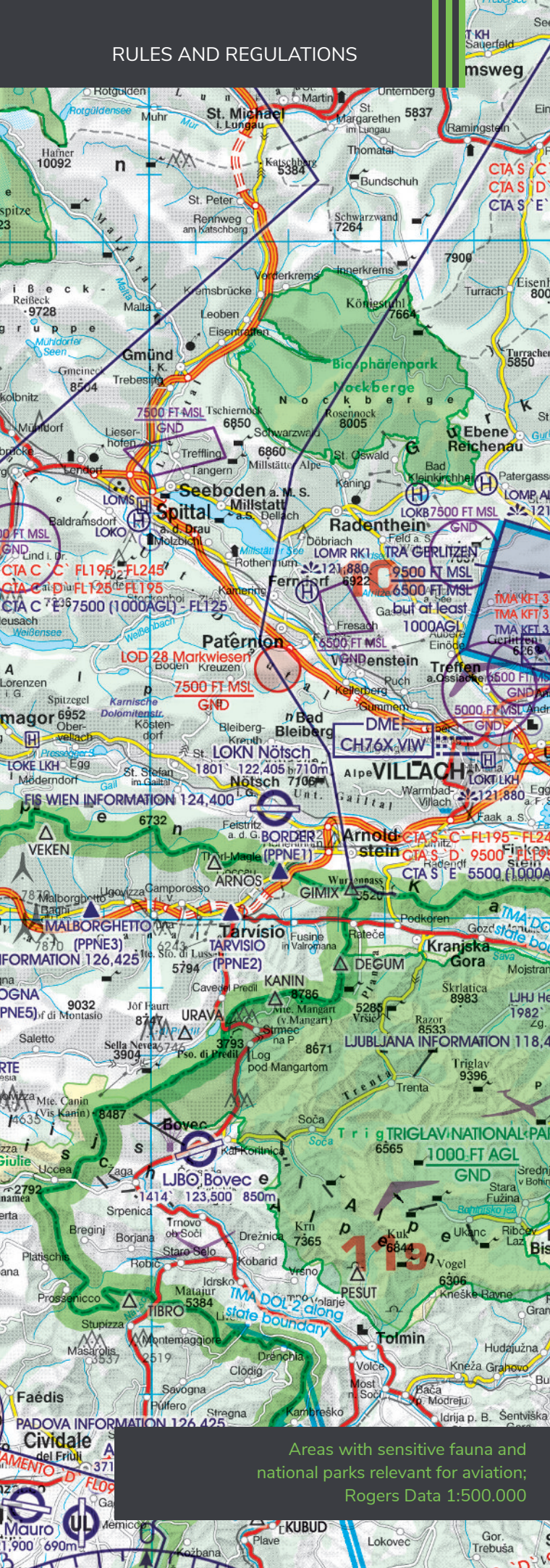
There is no rule, regulation or law that requests that only certain certified charts or charts from specific suppliers have to be used. The opinion that only government issued VFR charts or charts issued by a certain authority may be used for flying, is not written down in the law. Furthermore, there is no rule regarding the form in which the latest chart material has to be present.

The term „aeronautical chart“ refers to all sorts of maps used for air navigation provided that they include at least some of the following information: topographic features, hazards and obstructions, navigation routes and aids, airspace, and airports.

Rogers Data VFR aeronautical charts – ICAO charts are conform to these requirements and contain information that is important for flying. On one hand Rogers Data VFR charts meet the requirements of ICAO Annex 4 and European Commission Regulations and on the other hand meet the expectations of VFR pilots. We are able to combine the requirements and expectations for VFR aeronautical charts and provide highly sophisticated and optimized products.

Of course, charts may be carried as a paper chart and in electronically readable format. The critical factor is **currency and suitability**. Whatever you do, do it right. - choose your preferred type of map - digital or print version.

Rogers Data VFR aeronautical charts – ICAO charts have a very detailed representation of ATS airspace structures.



We use a high-quality topographic map with shading and relief. This creates a dynamic 3D impression.

Rogers Data VFR aeronautical charts include TMZ transponder mandatory zones, RMZ radio mandatory zones, airports, aerodromes and heliports with additional information, compulsory reporting points, reporting points on request, significant points (border crossing), Radio Navigation Aids with name, frequency and morse code, obstacles or group of obstacles and aerial sporting and recreational activities, areas with sensitive fauna (**Natural Parks and Areas Subject to Natural Fauna Protection**).

A major advantage of Rogers Data VFR aeronautical charts – ICAO charts is the fact that they are available in digital versions and print versions. You can see the same chart image on the screen and on the printed map that you are holding in your hand.

Back-Up Arrangements according to ICAO Annex 4

As a pilot you should familiarize yourself with the available charts and decide according to your needs and preferences. Despite the increasing popularity of electronic charts, it is only wise to **keep backup systems ready** to have them available in case you need them. In addition, using multiple systems for navigation allows a pilot to use each system to its advantage.

A paper VFR aeronautical chart is still a proven system for flight preparation, flight route selection and provides an overview due to its size.

ICAO Annex 4 regulates that a suitable back-up system may include the carriage of paper charts. **By taking the Rogers Data VFR aeronautical charts – ICAO charts in paper version with you, you are conform with the regulations for a back-up system.**

Annex 4 to the Convention on International Civil Aviation | 20.6 Back-up arrangements

To ensure safe navigation in case of a failure of the Electronic Aeronautical Chart Display — ICAO, the provision of adequate back-up arrangements shall include:

- a) facilities enabling a safe takeover of display functions

- in order to ensure that a failure does not result in a critical situation; and
- b) a back-up arrangement facilitating the means for safe navigation of the remaining part of the flight.

Note.— A suitable back-up system may include the carriage of paper charts. (ICAO Annex 4)

ICAO Annex 4, EU-Regulation VFR Aeronautical Charts

Rogers Data VFR aeronautical Charts are made according to ICAO Annex 4, based on relevant regulations of European Commission Regulations and the latest aeronautical information from AIP and their supplements of the CAA (Civil Aviation Authority) of each competent authority.

These regulations (ICAO Annex 4; EU regulations) regulate that VFR aeronautical charts have to be **“current and suitable”**. Furthermore ICAO Annex 4 regulates that an appropriate back-up system is mandatory in addition to the use of digital aeronautical charts. In this context ICAO explains that paper charts may be a suitable back-up system.

(...) a suitable back-up system may include the carriage of paper charts. [20.6 „Back-up Arrangements“ to Annex 4 to Convention on International Civil Aviation]

Interception procedures and signals on board

Since 25th August 2016 information of interception procedures and signals must be carried on board of an aircraft, because the publication of Opt-Out of Commission Regulation (EU) No. 800/2013 and Commission Regulation (EU) No. 965/2012 ended with 25th August 2016.

Our Rogers Data Austria VFR Trip Kit contains the relevant information and illustrations on pages ENR 4.1-1 to ENR 4.1-5. So our customers meet the requirements of this regulation.

Commission Regulation (EU) No 965/2012 of 5 October 2012 laying down technical requirements and administrative procedures related to air operations pursuant to Regulation (EC) No 216/2008 of the European Parliament and of the Council

Part-NCO (ANNEX VII to Commission Regulation (EU) No 965/2012) „Non-Commercial air operations with other-than-complex motor-powered aircraft“

NCO.GEN.135

Documents, manuals and information to be carried
a) The following documents, manuals and information shall be carried on each flight as originals or copies unless otherwise specified:

11. procedures and visual signals information for use by intercepting and intercepted aircraft

Part-NCC (Annex VI to Commission Regulation (EU) No 965/2012) „Non-Commercial Air Operations with complex motor-powered aircraft“

NCC.GEN.140

Documents, manuals and information to be carried
a) The following documents, manuals and information shall be carried on each flight as originals or copies unless otherwise specified:

12. procedures and visual signals information for use by intercepting and intercepted aircraft


Part-CAT (Annex IV to Commission Regulation (EU) No 965/2012) Commercial air transport operations

CAT.GEN.MPA.180

Documents, manuals and information to be carried
a) The following documents, manuals and information shall be carried on each flight, as originals or copies unless otherwise specified:

13. procedures and visual signals information for use by intercepting and intercepted aircraft

More information about the Rogers Data VFR Trip Kit 200k: rogersdata.at



INTERCEPTION SIGNALS				
ENR 4.1-1				
S11-1 Signals initiated by intercepting aircraft and responses by intercepted aircraft				
Series	INTERCEPTING Aircraft Signals	Meaning	INTERCEPTED Aircraft Responds	Meaning
1	<p>DAY or NIGHT: Rocking aircraft and flashing navigational lights at irregular intervals (and landing lights in the case of a helicopter) from a position slightly above and ahead of, and normally to the left of, the intercepted aircraft (or to the right if the intercepted aircraft is a helicopter) and, after acknowledgement, a slow level turn, normally to the left (or to the right in the case of a helicopter) on the desired heading.</p> <p>Remark 1: Meteorological conditions or terrain may require the intercepting aircraft to reverse the positions and direction of turn given above in Series 1</p> <p>Remark 2: If the intercepted aircraft is not able to keep pace with the intercepting aircraft, the latter is expected to fly a series of race-track patterns and to rock the aircraft each time it passes the intercepted aircraft.</p>	<p>You have been intercepted. Follow me</p>	<p>DAY or NIGHT: Rocking aircraft, flashing navigational lights at irregular intervals and following.</p>	<p>Understood, will comply</p>

(fig.: Rogers Data VFR Trip Kit 200
Interception procedures and signals on board")

Part-NCC (Anhang VI to Regulation (EU) No. 965/2012, Regulations (EU) No. 379/2014) „Composition of applicable regulations concerning aeronautical charts,,

NCC.GEN.140

Documents, manuals and information to be carried

a) The following documents, manuals and information shall be carried on each flight as originals or copies unless otherwise specified:

11. **current and suitable aeronautical charts** for the route of the proposed flight and all routes along which it is reasonable to expect that the flight may be diverted (...)

Part-NCO (Annex VII to Regulation (EU) No. 965/2012, Regulation (EU) No. 379/2014) „Non-commercial with other-than complex motor-powered aircraft“

NCO.GEN.135

Documents, manuals and information to be carried

a) The following documents, manuals and information shall be carried on each flight as originals or copies unless otherwise specified

10. **current and suitable aeronautical charts** for the route area of the proposed flight and all routes along which it is reasonable to expect that the flight may be diverted (...)

AMC1 NCO.GEN.135(a)(10)

Documents, Manuals and Information to be carried

CURRENT AND SUITABLE AERONAUTICAL CHARTS

(a) The aeronautical charts carried should contain data appropriate to the applicable air traffic regulations, rules of the air, flight altitudes, area/route and nature of the operation. Due consideration should be given to carriage of textual and graphic representations of:

- (1) aeronautical data, including, as appropriate for the nature of the operation:
 - (i) airspace structure;
 - (ii) significant Points, Navigation aids (navaids) and air traffic services (ATS) routes;
 - (iii) navigation and communication frequencies;
 - (iv) prohibited, restricted and danger areas; and
 - (v) sites of other relevant activities that may hazard the flight; (...)

CAT.GEN.MPA.180

Documents, manuals and information to be carried

a) The following documents, manuals and information shall be carried on each flight, as originals or copies unless otherwise specified:

12. **current and suitable aeronautical charts** for the route of the proposed flight and all routes along which it is reasonable to expect that the flight may be diverted

CAT.GEN.MPA.190

Provision of documentation and records

The commander shall, within a reasonable time of being requested to do so by a person authorised by an authority, provide to that person the documentation required to be carried on board.

CAT.OP.MPA.175 Flight preparation

a) An operational flight plan shall be completed for each intended flight based on considerations of aircraft performance, other operating limitations and relevant expected conditions on the route to be followed and at the aerodromes/operating sites concerned

b) The flight shall not be commenced unless the commander is satisfied that:

5. current maps, charts and associated documentation or equivalent data are available to cover the intended operation of the aircraft including any diversion that may reasonably be expected

CAT.IDE.A.355 Management of aeronautical databases

b) The operator shall ensure the timely distribution and insertion of current and unaltered aeronautical databases to all aircraft that require them.

SPA.HEMS.130 Crew requirements

e) Crew composition

2. Night flight. The minimum crew by night shall be:

- i) two pilots; or
- ii) one pilot and one HEMS technical crew member in specific geographical areas defined by the operator in the operations manual taking into account the following:

A. adequate ground reference;

B. **flight following system** for the duration of the HEMS mission

SPO.GEN.140

Documents, manuals and information to be carried

a) The following documents, manuals and information shall be carried on each flight as originals or copies unless otherwise specified below

12. **current and suitable aeronautical charts** for the route/ area of the proposed flight and all routes along which it is reasonable to expect that the flight may be diverted

13. **procedures and visual signals information** for use by intercepting and intercepted aircraft

SPO.OP.115 Departure and approach procedures — aeroplanes and helicopters

a) The pilot-in-command shall use the **departure and approach procedures established** by the State of the aerodrome, if such procedures have been published for the runway or FATO to be used.

b) The pilot-in-command may deviate from a published departure route, arrival route or approach procedure:

1. provided obstacle clearance criteria can be observed, full account is taken of the operating conditions and any ATC clearance is adhered to; or

2. when being radar-vectorred by an ATC unit

c) In the case of operations with complex motor-powered aircraft, the final approach segment shall be flown visually or in accordance with the published approach procedures.

CAT.OP.MPA.135 Routes and areas of operation - general

a) The **operator shall ensure** that operations are only conducted along routes, or within areas, for which:

1. space-based facilities, ground facilities and services, including meteorological services, adequate for the planned operation are provided

2. the performance of the aircraft is adequate to comply with minimum flight altitude requirements

3. the equipment of the aircraft meets the minimum requirements for the planned operation; and

4. **appropriate maps and charts are available.**

(..)

More information about Rules and Regulations:

rogersdata.at



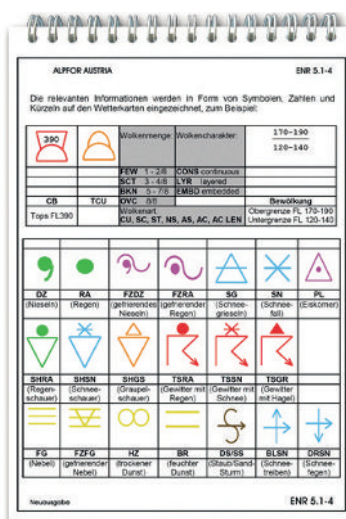
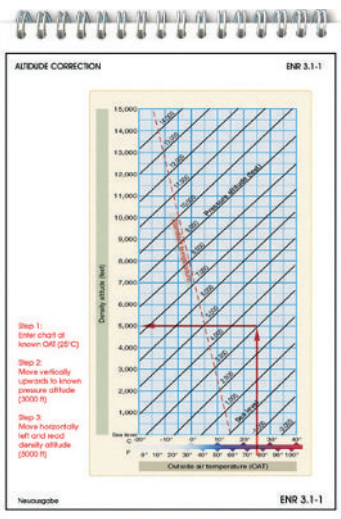

„always keep
current & suitable
VFR aeronautical charts
on board“



VFR TRIP KITS

Rogers Data | Scale 1:200.000





DIN A5 size with spiral binding

Austria VFR Trip Kit 1:200.000

- Scale 1:200.000
- Unique directory of all civil and military aerodromes
- Very clear presentation of the ATS airspace structure
- Aerodrome charts are presented with an aerial photo
- VFR sectors at international airports and aerodromes
- Approach procedures, traffic patterns, reporting points, holdings
- Index of aerodromes with tower-frequencies
- Intersection signals, conversion table, morse code
- ATC light gun signals
- Altitude correction, military aircraft national insignia
- ALPFOR table Austria
- BCMT and ECET table




DIN A5

EUR 54,90
AMDT 26 MAR 2020
recommended retail price

DIGITAL VERSION

Rogers Data does not provide its own application or navigation device. Instead we provide our Austria VFR Trip Kit to our cooperation partners for their applications and integrated navigation devices. See our cooperation partners on page 18-24.

The VFR Trip Kit can be downloaded directly from the applications or can be integrated as software into the navigation devices also.



Slovenia VFR Trip Kit 1:200.000

- Scale 1:200.000
- Unique directory of all civil and military aerodromes
- Very clear presentation of the ATS airspace structure
- Aerodrome charts are presented with an aerial photo
- VFR sectors at international airports and aerodromes
- Approach procedures, traffic patterns, reporting points, holdings
- Index of aerodromes with tower-frequencies
- Intersection signals, conversion table, morse code
- ATC light gun signals
- Altitude correction, military aircraft national insignia
- ALPFOR table Slovenia
- BCMT and ECET table

DIN A5

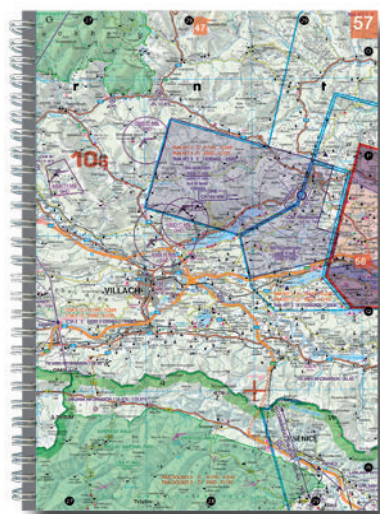
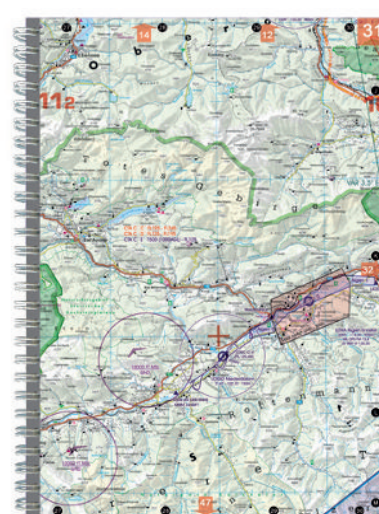

EUR 44,90

AMDT 26 MAR 2020
recommended retail price

DIGITAL VERSION

Rogers Data does not provide its own application or navigation device. Instead we provide our Slovenia VFR Trip Kit to our cooperation partners for their applications and integrated navigation devices. See our cooperation partners on page 18-24.

The VFR Trip Kit can be downloaded directly from the applications or can be integrated as software into the navigation devices also.



Atlas in DIN A4 size

Austria VFR Aeronautical Atlas 1:200.000

- Scale 1:200.000
- VFR sectors at international airports, VFR sectors at aerodromes
- Approach procedures, traffic patterns, reporting points, holdings
- TRAs temporary reserved airspaces
- Aerial sporting and recreational activities
- Areas with sensitive fauna
- Military exercise and training areas
- Significant points (border crossing points)
- Model flying area

ATLAS: DIN A4
EUR 54,90

 AMDT 26 MAR 2020
 recommended retail price

DIGITAL VERSION

Rogers Data does not provide its own application or navigation device. Instead we provide our Austria VFR Atlas to our cooperation partners for their applications and integrated navigation devices. See our cooperation partners on page 18-24.

The VFR Atlas can be downloaded directly from the applications or can be integrated as software into the navigation devices also.



NAVIGATION

Navigation Compass | Leather Case

Rogers Data Navigation Compass 200
for VFR charts on a scale of 1:200.000



Rogers Data Navigation Compass 250
for VFR charts on a scale of 1:250.000



Rogers Data Navigation Compass 500
for VFR charts on a scale of 1:500.000



ARISTO

Made in Austria.
Rogers Data in cooperation with
GEOtec Zeichen- und Kunststofftechnik GmbH.

Rogers Data Navigation Compass

WHAT'S THAT?

The Rogers Data Navigation Compass combines sectional plotter, time-speed-distance computer, ruler and navigation compass template in a single device.

HOW DOES IT WORK?

The Rogers Data Navigation Compass facilitates the solution of navigation tasks and is **easy to use!**

Note: We provide different versions of Rogers Data Navigation Compasses for different map scales. Make sure to use the suitable navigation compass in correspondence to the scale of the sectional chart.

More information about Rogers Data Navigation Compass:
rogersdata.at/shop

DISTANCE MEASUREMENT

FLIGHT TIME

HEADING

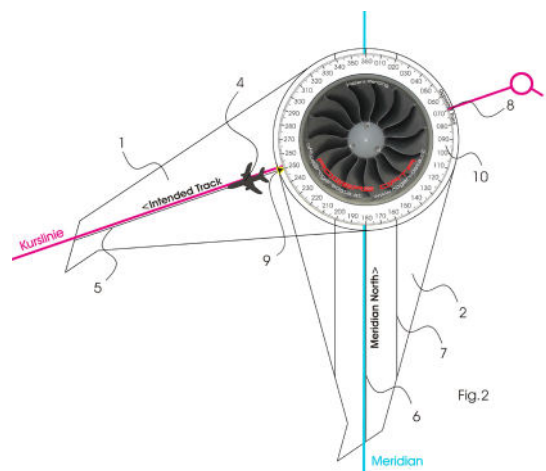
OPPOSITE TRACK


SPEED MEASUREMENT

PATH-TIME MEASUREMENT

DIRECTION FINDING

CIRCLE TEMPLATE AND RULER





Leather Case
rec. retail price:
EUR 24,90

For 3 different sclaes

- ARISTO**

Rogers Data 41



ACCESSORIES

Picnic Blanket, Sportbags, Beach Towels



XL Picnic Blanket

Picnic Blanket „European Aerodromes“ XL

The picnic blanket is an eyecatcher and must have for pilots or aviation fans! It can be easily folded, it takes up little space and the sewn handle and strap makes it easier to carry. You can take it and use it anywhere: Picnic, beach, camping, travel or flying, garden or even at home for kids to play on a soft and large picnic blanket.

The picnic rug is equipped with a pocket fastened with a zipper and loops for all your essentials like keys, mobile phone or just tent herrings to stick it to the ground via special loops.

Dimensions: 180 x 180 cm (XL)

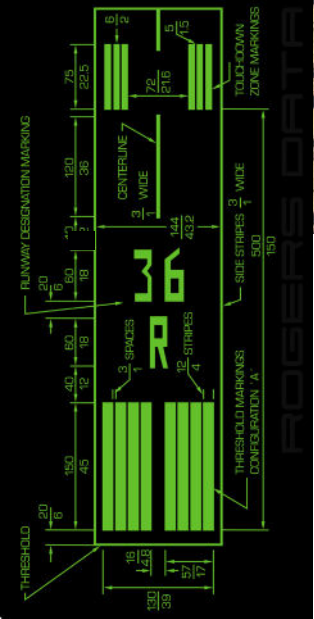

Material: fleece, PVC foam, ALU- material that protects against moisture and has very good thermal insulation properties - with the waterproof and sandproof backing that acts as insulation, keeping the top surface comfortable and dry when used on damp grass or beach.

EUR 49,90
recommended retail price

Take off for relaxing ...








1 colour: green



2 colour: turquoise blue



3 colour: burgundy



4 colour: yellow

Beach Towel | 100% Cotton

Beach Towel 90 x 180 cm (36" x 72")

- Velours terry beachtowel
- 100 % cotton, terry with approximately 450 g/m²
- twocolour jacquardwoven with additional relief weave "Rogers Data"
- upper surface velours
- OEKO TEX standard 100 as well as ISO 14001 and EMAS
- Made in Austria

1 RUNWAY MARKINGS

3 AEROPLANE

2 DEPARTURE SCREEN

4 OCEANIC CONTROL

NEW

EUR 39,90 / beach towel
recommended retail price



Backpack, Canvas grey

Backpack „Charts Available For“

Turn one into two!

The backpack can be used also as a sportbag by changing the handles to a sportbag or vice versa. This exclusive backpack is perfect for pilots and aviation fans. It can be used as a duffel, travel bag, backpack or sportbag.

Dimensions: L46 x W25 x H25 cm | L18" x W10" x H10"

Material: Canvas

Color: Grey

EUR 49,90
recommended retail price



Sportbag, Canvas black

Sportbag „Air Crew“

This aviation sportbag is perfect for pilots or aviation fans. It has a large main compartment and an inner compartment, with a zipper, space for mobile phone, money, purse or club card for example. It has adjustable padded strap for hand carrying and can be used as a travel bag or sportbag or as bag for cabin luggage in the aircraft or cockpit.

Dimensions: L46 x W25 x H25 cm | L18" x W10" x H10"

Material: Canvas

Color: Black

EUR 59,90
recommended retail price



Sportbag „Aviation Terms“

This aviation sportbag is perfect for pilots or aviation fans. It has a large main compartment and an inner compartment, with a zipper, space for mobile phone, money, purse or club card for example. It has adjustable padded strap for hand carrying. It can be used as a travel bag or sportbag. Leather handle on the straps provides comfortable carrying.

Dimensions: L60 x W28 x H25 cm | L24" x W11" x H10"


Material: Canvas

Color: Brown

EUR 79,90
recommended retail price



1



2

SET of 10



3




(fig. 1) Plan your flight route.
Use RDtech® pens to label and mark the VFR charts.

RDtech® pens includes:
- 4 triplus permanent pens
- text marker
- mechanical pencil



(fig. 2) Correct your flight route.
Use a RDtech® cleaning tissue to remove the markings.

RDtech® cleaning tissues:
- Set of 10 tissues
- IPA-Alcohol cleaning tissues
- Only as set available



(fig. 3) After your flight.
Use the RDtech® spray to remove the markings residue-free.

RDtech® spray:
- 100ml IPA-Alcohol
- incl. microfibre tissue

RDtech® Lamination Coating Technology

Rogers Data VFR charts have a special laminate with a silk-matt finish that prevents reflections from the sun. They can be written on using our optimized permanent RDtech® pens and still allows those markings to be removed residue-free with our optimized RDtech® spray or RDtech® cleaning tissue.

All this can be done multiple times and your laminated chart will still look like new!

- 1 RDtech® pens
- 2 RDtech® spray
incl. microfibre tissue

- 3 RDtech® cleaning tissues
(set of 10 tissues)

Pens: EUR 14,90
Spray: EUR 9,90
Cleaning tissues EUR 8,90
recommended retail price

AUSTRIA

ATO Flugbetrieb Watschinger Pilotstore

Flugplatz Bad Vöslau, 2540 Bad Vöslau
phone: +43 2252 77 216, e-mail: fly@watschinger.at
www.pilotstore.at

Bernwieser Seekarten + Flightshop

Engerthstrasse 237 / Ecke Lösslweg, 1020 Wien
e-mail: bernwieser@bernwieser.at
www.bernwieser.at

Diamond Aircraft Industries GmbH - Pilotshop

Ferdinand Graf von Zeppelin Strasse 1
2700 Wiener Neustadt
phone: +43 664 833 44 92
www.pilotshop.at

freytag & berndt Reisebuchhandlung

Wallnerstrasse 3, 1010 Wien
phone: +43 1 533 86 85, e-mail: shop@freytagberndt.at
www.freytagberndt.at

MFU Klosterneuburg - Pilotshop

Türkenschanzgasse 123, 3400 Klosterneuburg
e-mail: abk@mfu.at
www.flugzeughandel.at

P&B Helitrade GmbH

In der Lehen 2, 3233 Kilb
phone: +43 2748 7806, e-mail: shop@helitrade.at
www.helitrade.at

Rainer BeteiligungsgesmbH – Department Aviation

Marktgasse 2, 8750 Judenburg
E-Mail: christof.rainer@icloud.com

Streckenflug.at Shop

Hauptstrasse 69, 2723 Muthmannsdorf
e-mail: info@streckenflug.at
www.streckenflug.at/shop

BELGIUM

ShopWeDo

CrewLounge.Shop by Flyinsite
Lily Boeykenslaan 13, 3530 Houthalen
e-mail: info@flyinsite.com
www.flyinsite.com

CZECH REPUBLIC

Czech Pilot Group

Letiste Prerov - Bochor (LKPO), 75002 Bochor
phone: +420 732 961 189, e-mail: info@pilot-shop.org
www.pilot-shop.org

OK Aviation Base

Letiště Příbram, 261 01 Drásov
phone: +420 602 251 598, e-mail: shop@pilotshop.cz
www.pilotshop.cz

DENMARK

AEROPartner Scandinavia ApS

Lufthavnsvej 28, 4000 Roskilde
phone: +4532 202 202
www.aeropartner.dk
www.aeropartner.se
www.aeropartner.no

Aeropole Denmark ApS

Industrivej 5, 7470 Karup
phone: +4569 884 488, e-mail: mikko.riepula@aeropole.fi
www.aeropole.dk

FRANCE

boutique.aero

6 allée Henry Potez
Zone d'Aviation d'Affaires et de Fret, 31700 Blagnac
phone: +33 (0) 534605604, e-Mail: contact@boutique.aero
www.boutique.aero

ULM Technologie

Aerodrome de Valenciennes, 59121 Prouvy
phone: +33 (0)3 27 33 20 20, e-Mail: info@ulmtechnologie.fr
www.aero-parts.eu

La boutique de Toussus le Noble

Aerodrome de Toussus-le-Noble, 78117 Toussus le Noble
phone: +33 (0)1 39 56 25 60
www.boutiquedupilote.fr

La boutique de Paris

25 rue de la Convention, 75015 Paris
phone: +33 (0)1 45 75 72 27
www.boutiquedupilote.fr

La boutique du musee
de l'air et de l'espace du Bourget
Aéroport de Paris, 93350 Le Bourget
phone: +33 (0)1 74 25 50 83
www.boutiquedupilote.fr

La boutique de Lyon
Aerodrome de Lyon-Bron, 69500 Bron
phone: +33 (0)4 72 81 72 30
www.boutiquedupilote.fr

GERMANY

Aeroshop24
Geraer Straße 6, 90451 Nürnberg
e-mail: service@aeroshop24.de
www.aeroshop24.de

Büscher Flugversand
Hohler Weg 6, 34466 Wolfhagen-Bründersen
phone: +49 5692 2363
www.flugversand.de

Friebe Luftfahrt-Bedarf GmbH
City Airport
Seckenheimer Landstrasse 176, 68163 Mannheim
phone: +49 621 700 189 0, e-mail: info@friebe.aero
www.friebe.aero

irlshop Luftfahrtzubehör
Hauptstraße 16-18, 72525 Münsingen
phone: +49 7381938760, e-mail: irlshop@dieterschwenk.de
www.irl-shop.de

JUNKERS Profly GmbH
Am Flugplatz 1, 95326 Klumbach
phone: +49 9221 87 93 12, e-Mail: info@junkers-profly.de
www.junkers-profly.de

plano2plus
Paffelsbergplatz 9, 53227 Bonn
phone: +49 228-944 994 77, e-mail: mail@plano2plus.de
www.plano2plus.de

Sandelving Aerospace GmbH
Münstertäler Str. 22, 79427 Eschbach
phone: +49 7634 90577 00, e-mail: info@aircraftspruce.eu
www.aircraftspruce.eu

shop4pilots.com / Dipl. Ing. (FH) Silvio Büttner
phone: +49 391 8106977, e-mail: info@shop4pilots.com
www.shop4pilots.com

Siebert Luftfahrtbedarf GmbH
Rektoratsweg 40, 48159 Münster
phone: +49 251 924593, e-mail: info@siebert.aero
www.siebert.aero

Sky Fox GmbH
Alexander-Meißner-Str. 42, 12526 Berlin
phone: +49 (0)30-864 746-46, e-mail: info@sky-fox.com
www.skyfox.com

Ülis Segelflugbedarf
Untergasse 1, 63688 Gedern
phone: +49 6045 950 100
e-mail: info@segelflugbedarf24.de
www.segelflugbedarf24.de

HUNGARY

MM-Systems Kft. - pilotshop.hu
C épület, I. emelet, Halásztelki 1. kapu, Tököl Repülőtér,
2316 Tököl
phone: +36 1 577 92 31
www.pilotshop.hu

ITALY

Fly Away
Via Giulio e Corrado Venini 16, 20124 Milano
phone: +39 2 365 658 16, e-mail: flyaway@flyaway-mi.it
www.flyaway-mi.it

IFR Supplies
Via Ferrario 16/a (angolo Via Ferraris), 21013 Gallarate
phone: +39 331 795 576, e-mail: info@ifrsupplies.com
www.ifrsupplies.com

La Bancarella Aeronautica SAS
Via Giovanni Fattori 116, 10141 Torino
phone: +39 11 779 35 86, e-mail: torino@bancaero.it
www.bancaero.it

Aviolibri di Massaro Di Paolo C.
Via dei Marsi, 53/55, 00185 Roma
Telefono +39-06/4452275
E-Mail: IBN@aviolibri.it

NETHERLANDS

Aviation Megastore

Molenweg 249, 1436 BV Aalsmeerderburg
e-mail: info@aviationmegastore.com
www.aviationmegastore.com

The Pilot Shop

Arendweg 37 C, Lelystad Airport, 8218 PE Lelystad
phone: +31 (0)320 284359, e-mail: info@pilotshop.nl
www.pilotshop.nl

PORTUGAL

PILOT WINGS AVIATION STORE Lda

Aeródromo Municipal de Cascais – Tires
2785 – 632 São Domingos de Rana
e-mail: info@pilotwings.pt
www.pilotwings.pt

SWEDEN

KSAK Service AB

Gustavslundsvägen 137, 5 tr, 167 51 Bromma
e-mail: susan@pilotshop.se
www.pilotshop.se

SLOVAKIA

Pilotstore s.r.o.

MATÚŠ TAHOTNÝ AUTODOPRAVA
Kupeckého 49, 90201 Pezinok
phone: +421 905 337 905, e-mail: info@pilot-store.sk
www.pilotstore.sk

SLOVENIA

Aerodrom Portoroz

Secovlje 19, 6333 Secovlje
phone: +386 5 617 51 40, e-mail: info@portoroz-airport.si
www.portoroz-airport.si

Flight Accessories

phone: +386 41 803 495
e-mail: info@flightaccessories.si
www.flightaccessories.si

SPAIN

buckerbooks

Cuatro Vientos Airport, Real Aeroclub Building of Spain
28054 Madrid
e-mail: buckerbook@buckerbook.com
www.buckerbooks.es

Pilots Center

C / Río Guadalbarbo 4 | Local 3A, 29651 Mijas - Málaga
phone: +34 951 100 520, e-mail: info@pilotscenter.com
www.pilotscenter.com

SWITZERLAND

Cumulus Shop AG

Tellstrasse 116, 5000 Aarau
phone: +41 43 255 48 48
www.pilotshop.ch

kniebrett.ch

Wiesenweg 8, 5313 Klingnau
phone: +41 56 508 57 85, e-mail: info@kniebrett.ch
www.kniebrett.ch

UNITED KINGDOM

Flightstore Pilot Supplies Limited

14 Leeds Road, Mirfield, West Yorkshire, WF14 0ET
phone: +44 1924 480777
www.flightstore.co.uk

Pooleys Flight Equipment Ltd.

Millfield Close, Cranfield, Bedfordshire, MK43 0JF
phone: +44 1234 750 677
www.pooleys.com

AFE Oxford Pilot Shop

Unit 2 Chancery Gate Business Park, OX5 1FQ Oxford
www.afeonline.com

Transair Flight Equipment

Brighton City Airport
Shoreham-by-Sea, West Sussex, BN435PA
e-mail: info@transair.co.uk
www.transair.co.uk



**ROGERS
DATA**
high resolution VFR charts

ORDER FORM

Invoice Address

Company:

First Name:

Last Name:

Street/No.:

Zip Code.:

Place:

Country:

Phone: +

E-Mail:

☐ Yes, I would like to subscribe to your newsletter.
(please tick if desired)

☐ I agree that my personal data will be transmitted to the
shipping service provider.

**SEND THE ORDER FORM BY E-MAIL OR
USE THE POSTAL SERVICE.**

Rogers Data GmbH

Guglgasse 6 3/6/7

1110 Vienna

Austria

Phone: +43 650 49 49 288

E-Mail: office@rogersdata.at

www.rogersdata.at

**Please make sure that the order form is
completely filled out and signed.**

I order the following ROGERS DATA VFR CHARTS:

EDITION 2020 | 1:500.000

Quantity

Austria

Belgium & Luxembourg

Croatia & Bosnia Herzegovina

Czechia

Denmark

France NE

France NW

France SE

France SW

Germany North

Germany South

Great Britain North

Quantity

Great Britain Center

Great Britain South

Hungary

Ireland

Italy North

Italy Center

Italy South

Italy West

Malta & Sicily

Netherlands

Poland North

Poland SE

Quantity

Poland SW

Portugal

Slovakia

Spain NE

Spain NW

Spain SE

Spain SW

Switzerland

EDITION 2020 | 1:200.000

Austria Set of 5 VFR charts

Lower Austria - Vienna

Slovenia

☐ I have read and accepted
the **General Terms and Conditions** (rogersdata.at/en/general-terms-and-conditions),
the **Privacy Policy** (rogersdata.at/en/cookies-privacy) and the **Revocation Policy**
(rogersdata.at/en/revocation).

Date, Signature





**ROGERS
DATA**
high resolution VFR charts



ORDER FORM

Invoice Address

Company:

First Name:

Last Name:

Street/No.:

Zip Code.:

Place:

Country:

Phone: +

E-Mail:

☐ Yes, I would like to subscribe to your newsletter.
(please tick if desired)

☐ I agree that my personal data will be transmitted to the
shipping service provider.

**SEND THE ORDER FORM BY E-MAIL OR
USE THE POSTAL SERVICE.**

Rogers Data GmbH

Guglgasse 6 3/6/7

1110 Vienna

Austria

Phone: +43 650 49 49 288

E-Mail: office@rogersdata.at

www.rogersdata.at

**Please make sure that the order form is
completely filled out and signed.**

I order the following products:

EDITION 2020 | 1:200.000

Quantity

Austria VFR Trip Kit (DIN A5)

Austria VFR Atlas (DIN A4)

Slovenia VFR Trip Kit (DIN A5)

COCKPIT ACCESSORIES

Navigation Compass 200

Navigation Compass 250

Navigation Compass 500

Leather Case for Navigation Compass

RDtech® TECHNOLOGY

RDtech® pens

RDtech® spray

RDtech® cleaning tissues (set of 10)

PILOT ACCESSORIES

Quantity

Beach Towel RUNWAY MARKINGS

Beach Towel AEROPLANE

Beach Towel DEPARTURE SCREEN

Backpack CHARTS AVAILABLE FOR

Sportbag AVIATION TERMS

Sportbag AIR CREW

Picnic Blanket XL EUROPEAN AERODROMES

EUROPEAN AERODROMES CHARTS

European Aerodromes North

European Aerodromes South

☐ I have read and accepted
the **General Terms and Conditions** (rogersdata.at/en/general-terms-and-conditions),
the **Privacy Policy** (rogersdata.at/en/cookies-privacy) and the **Revocation Policy**
(rogersdata.at/en/revocation).

Date, Signature



PLACE YOUR ADVERTISEMENT. USE OUR CATALOGUE OR VFR CHARTS FOR YOUR ADVERTISING.



For further information and inquiries,
please feel free to contact us at any time.

E-Mail: office@rogersdata.at
phone: +43 650 49 49 288
www.rogersdata.at

Publisher: Rogers Data GmbH
Guglgasse 6 3/6/7
1110 Vienna
Austria


Webdesign,
Webhosting,
Suchmaschinen-
optimierung


Backoffice
Management

**Wir finden für
alle Wünsche die
passende Lösung!**


Logodesign,
Unternehmens-
und Werbe-
drucksorten


Facebook,
Instagram,
... und wie sie
alle heißen

COMPASSIST Creative Solutions
Web- und Werbeagentur
office@compassist.at | +43 664 43 56 711
www.compassist.at



THE LEADING SHOW FOR GENERAL AVIATION

April 1 – 4, 2020

Friedrichshafen | Germany

www.aero-expo.com

#aerofriedrichshafen



expo

EDNY: N 47 40.3 E 009 30.7

Supported by **aerokurier** **FLUGREVUE**



Follow us:



**ROGERS
DATA**

high resolution VFR charts

Rogers Data will be exhibiting at AERO 2020!

We would like to welcome you at our booth.

Location: Hall A5, Booth A5-019

www.rogersdata.at