




**ROGERS
DATA**




VFR charts | pilot accessories



VFR CHARTS & DIGITAL BUNDLES

www.rogersdata.at



Follow us on:   



Rogers Data provides VFR ICAO charts for whole Europe, from Scandinavia in the north to Greece in the south, from Portugal in the west to Poland in the east, as well as VFR ICAO charts for Turkey and Saudi Arabia. Same chart image, same content and same quality. No matter which chart sheet you hold in your hands. Rogers Data VFR aeronautical charts – ICAO charts are conform to these requirements and contain information that is important for flying. On one hand Rogers Data VFR charts meet the requirements of ICAO Annex 4 and European Commission Regulations and on the other hand meet the expectations of VFR pilots. We are able to combine the requirements and expectations of VFR pilots for VFR aeronautical charts and provide highly sophisticated and optimized products.

One of Rogers Data's main concerns is to ensure that its products are of the highest quality. For this reason, all aviation charts are designed by or in collaboration with professional pilots. This know-how and expertise is used to create new charts or to update and adapt existing charts. Therefore, the motto "From pilots for pilots" applies.

A major advantage of Rogers Data VFR aeronautical charts is the fact that they are available in digital versions and print versions. The customer can see the same chart image on the screen and on the printed map that she/he is holding in his hand.

DIGITAL VFR CHARTS FOR APPLICATIONS OR AS SOFTWARE FOR NAVIGATION DEVICES

Rogers Data does not provide its own application or navigation device. Instead we provide our digital VFR charts to our cooperation partners for their applications and integrated navigation devices. The idea is that customers are able to download all Rogers Data VFR charts directly from the different applications. And for integrated end-to-end solutions for platforms and ground assets, our Rogers Data VFR charts can be integrated as software into the navigation devices also.

DIGITAL VFR CHART BUNDLES

Rogers Data VFR charts in digital version either be purchased as a single chart or as reasonably priced bundles. We offer bundles ranging in sizes from countries, over regions up to a bundle that offers our complete set of VFR charts. Depending on the size of the bundle the discount varies, with the biggest discount for the „Full Europa Bundle 500k“.

Robert Gallmayer

Ing. Robert Gallmayer
CEO | Rogers Data GmbH

www.rogersdata.at | office@rogersdata.at

CONTENT

VFR CHARTS 1:200.000, 1:500.000 & 1:1.000.000

- 03 Single VFR Charts
- 04 Coverage VFR Charts

VFR CHARTS 1:500.000

- 07 Full Europe Bundle 500k
- 08 Central Europe Bundle 500k
- 09 South East Europe Bundle 500k
- 10 Scandinavia Bundle 500k
- 11 Country Bundles 500k

VFR CHARTS 1:200.000

- 14 Country Bundles 200k
- 15 Austria VFR Trip Kit 200k
- 16 Slovenia VFR Trip Kit 200k

SINGLE VFR ICAO CHARTS

1:200.000 | 1:500.000 | 1:1.000.000

SCALE 1:500.000

Austria
 Balkans
 Belgium & Luxembourg
 Bulgaria
 Croatia & Bosnia Herzegovina
 Czechia
 Denmark
 Estonia
 Finland North
 Finland Center
 Finland South
 France North East
 France North West
 France South East
 France South West
 Germany North
 Germany South
 Great Britain North
 Great Britain Center
 Great Britain South
 Greece North
 Greece South West
 Greece South East
 Hungary
 Ireland
 Italy North
 Italy Center

SCALE 1:500.000


Italy South
 Italy West
 Latvia
 Lithuania
 Malta & Sicily
 Netherlands
 Norway North
 Norway Center North
 Norway Center South
 Norway South
 Poland North
 Poland South East
 Poland South West
 Portugal
 Romania East
 Romania West
 Serbia
 Slovakia
 Spain North East
 Spain North West
 Spain South East
 Spain South West
 Sweden North
 Sweden Center North
 Sweden Center South
 Sweden South
 Switzerland

SCALE 1:200.000

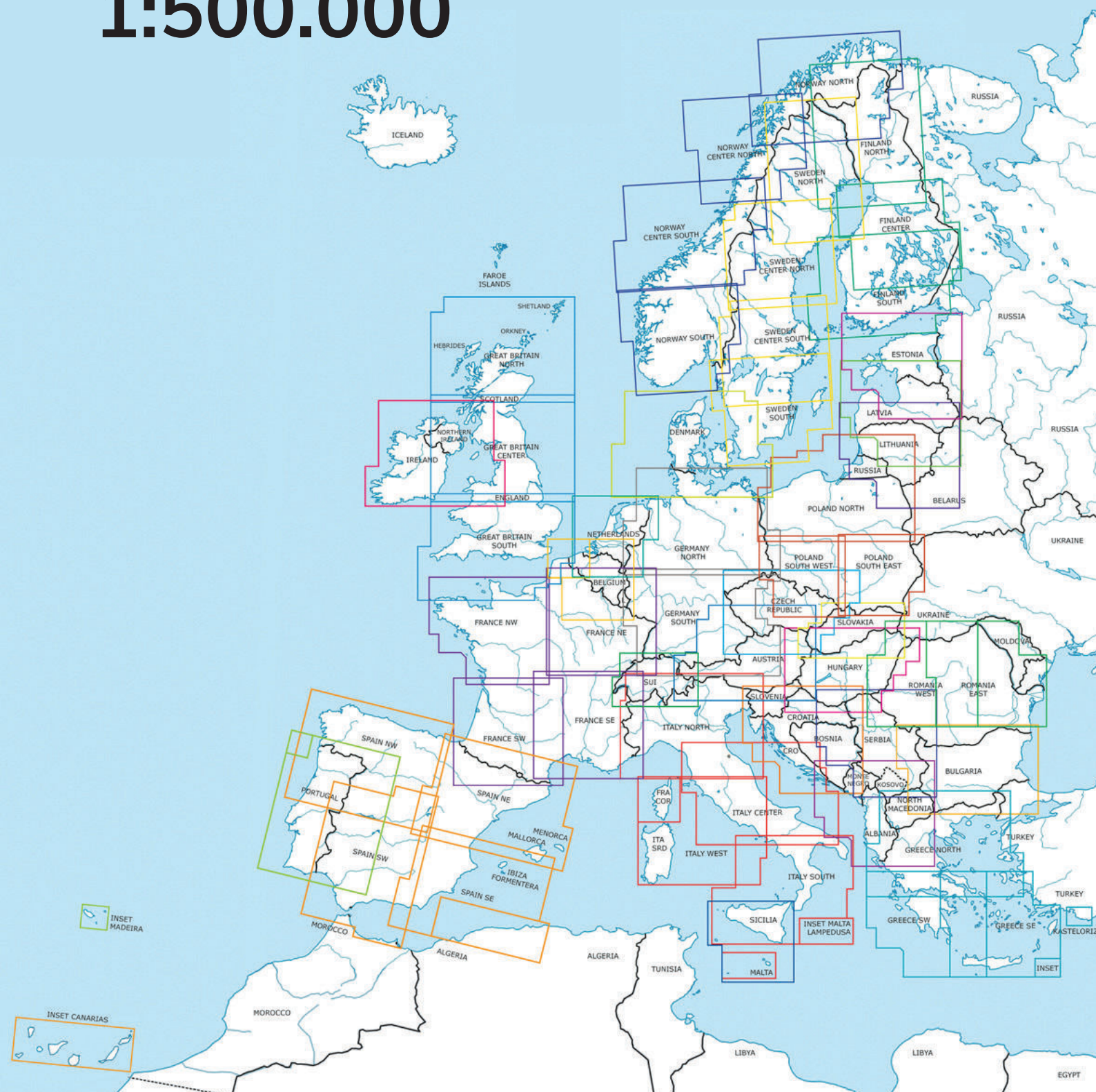
Austria:
 Niederösterreich-Wien
 Steiermark-Burgenland
 Oberösterreich-Salzkammergut
 Salzburg-Kärnten-Osttirol
 Tirol-Vorarlberg
 Slovenia
 Croatia **NEW**


SCALE 1:1.000.000

Turkey **NEW IN SPRINGTIME**
 Saudi Arabia **NEW**



COVERAGE VFR ICAO CHARTS 1:500.000

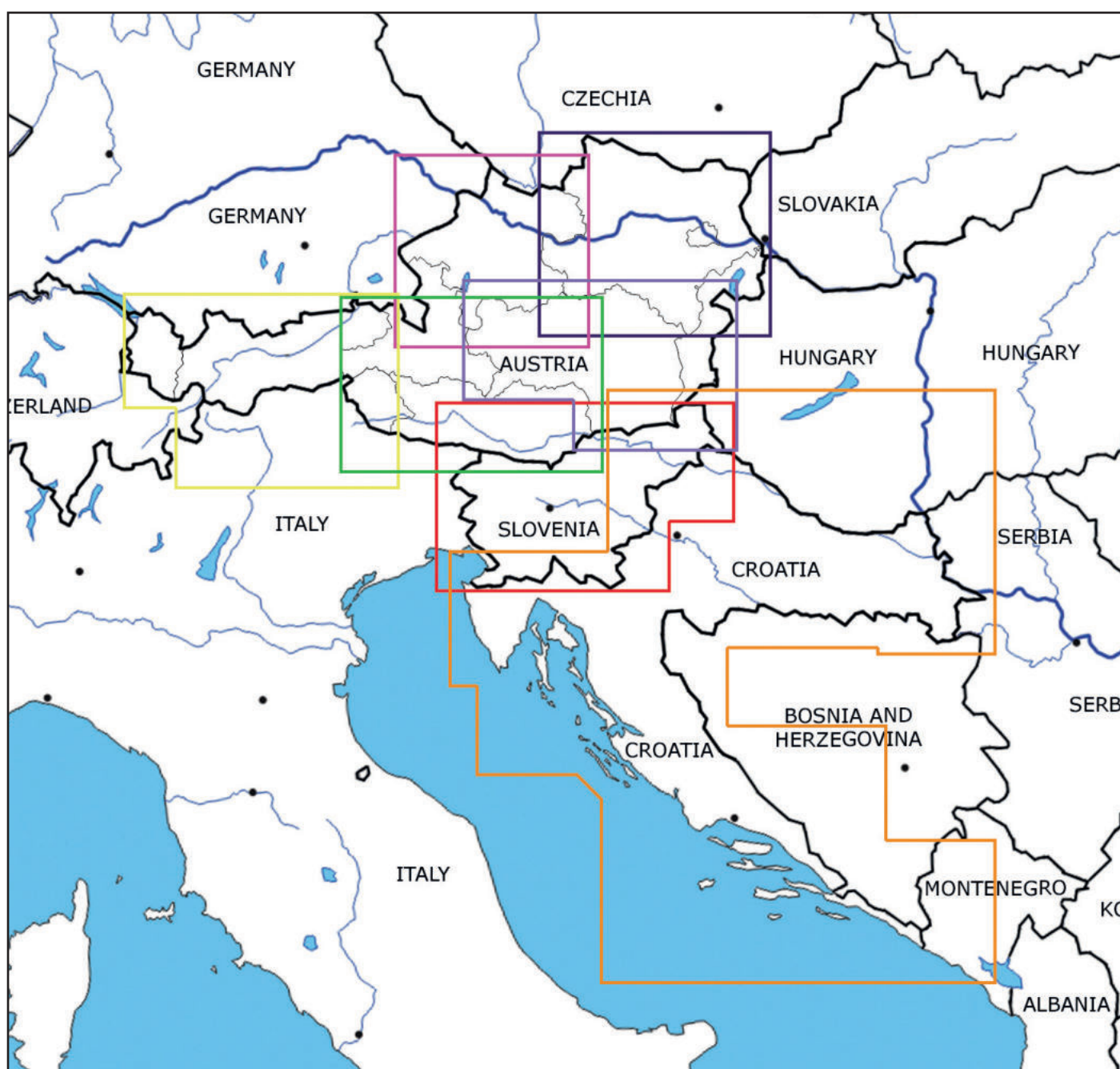





COVERAGE

VFR ICAO CHARTS

1:200.000

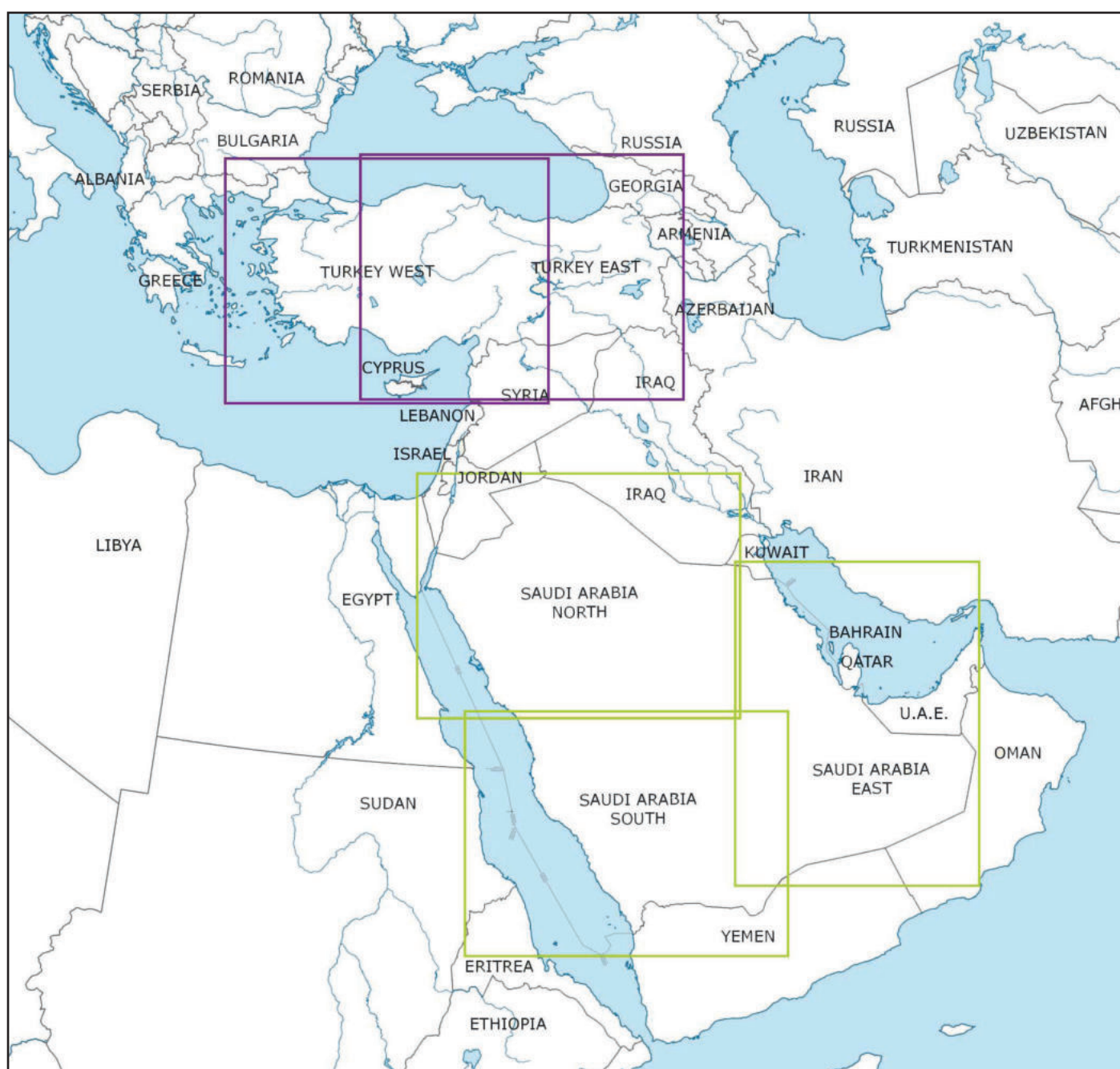




COVERAGE

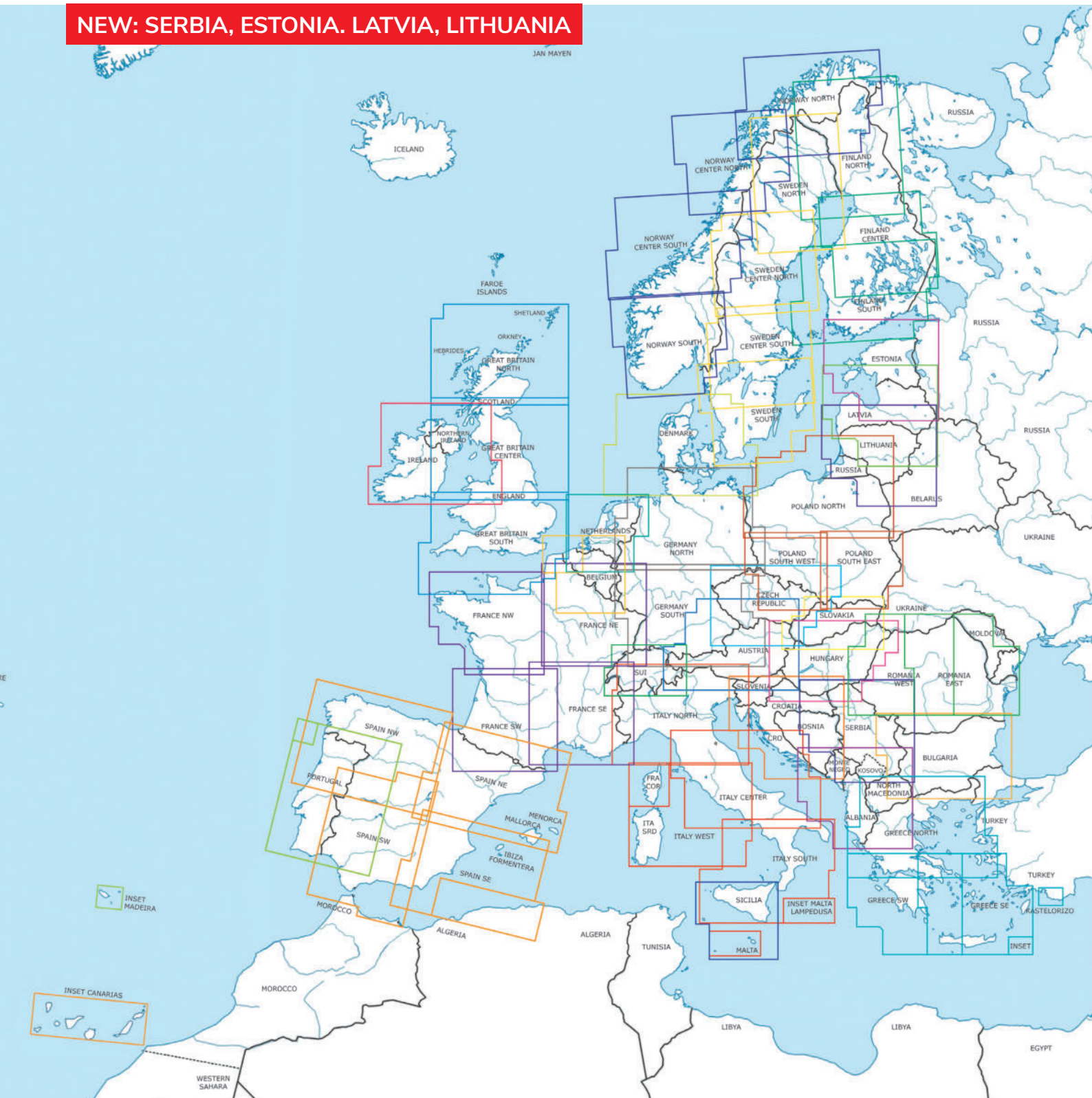
VFR ICAO CHARTS

1:1.000.000



includes the following Rogers Data VFR charts on a scale of 1:500,000:

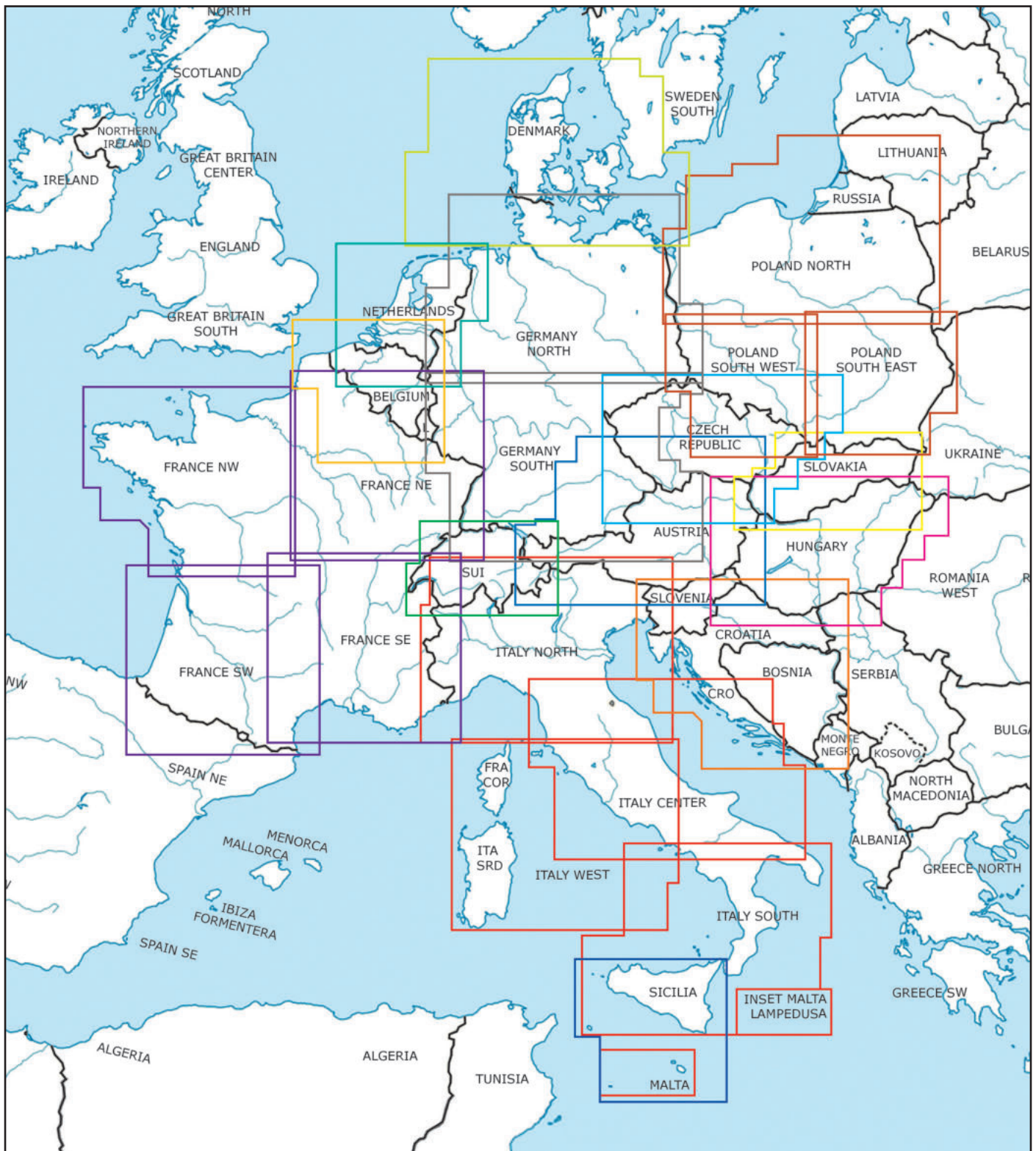
NEW: SERBIA, ESTONIA. LATVIA, LITHUANIA



CENTRAL EUROPE COVERAGE 500k BUNDLE

includes the following Rogers Data VFR charts on a scale of 1:500.000:

Austria, Belgium & Luxembourg, Czechia, Croatia & Bosnia Herzegovina, Denmark, France, Germany, Hungary, Italy, Malta, Netherlands, Poland, Slovakia, Switzerland



SOUTH EAST EUROPE COVERAGE 500k BUNDLE

includes the following Rogers Data VFR charts on a scale of 1:500.000:

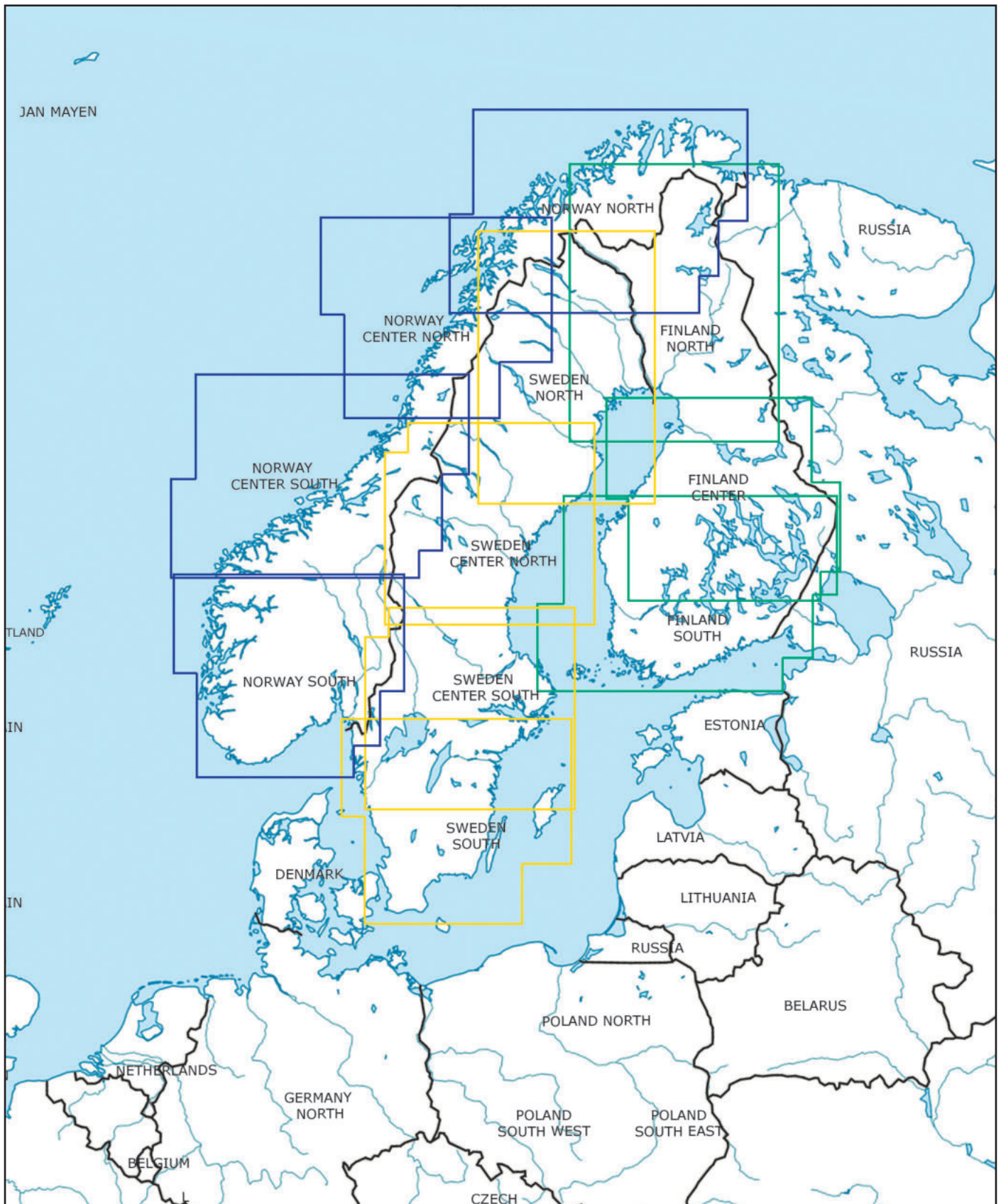
Albania, Bulgaria, Greece, Kosovo, Montenegro, North Macedonia, Romania, Serbia



SCANDINAVIA VFR 500k BUNDLE

includes the following Rogers Data VFR charts on a scale of 1:500.000:

Finland, Norway, Sweden



COUNTRY VFR COVERAGE 500k BUNDLES

of Rogers Data VFR charts on a scale of 1:500.000:

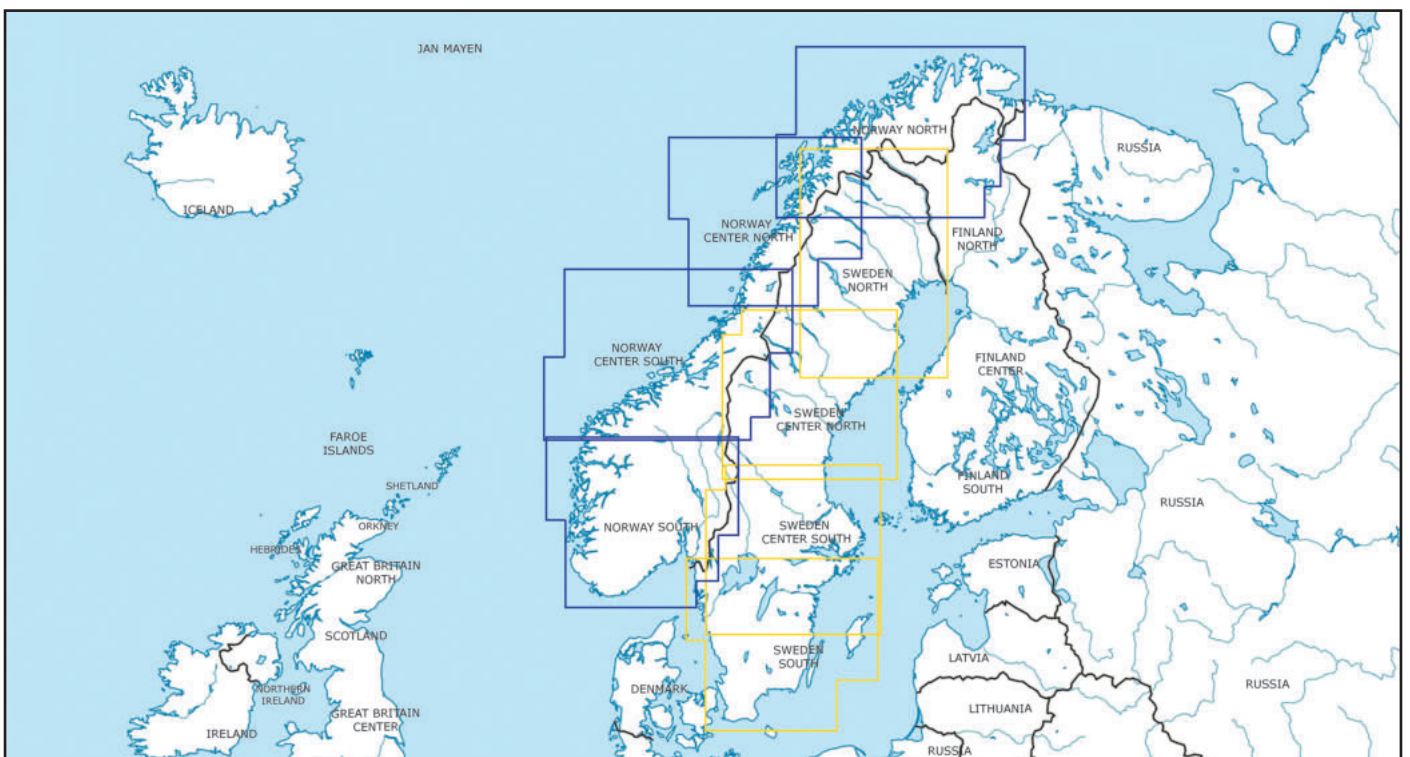
Great Britain and Ireland VFR 500k Bundle

GBR (North, Center and South) and IRL



Sweden and Norway VFR 500k Bundle

SWE and NOR



COUNTRY VFR COVERAGE 500k BUNDLES

of Rogers Data VFR charts on a scale of 1:500.000:

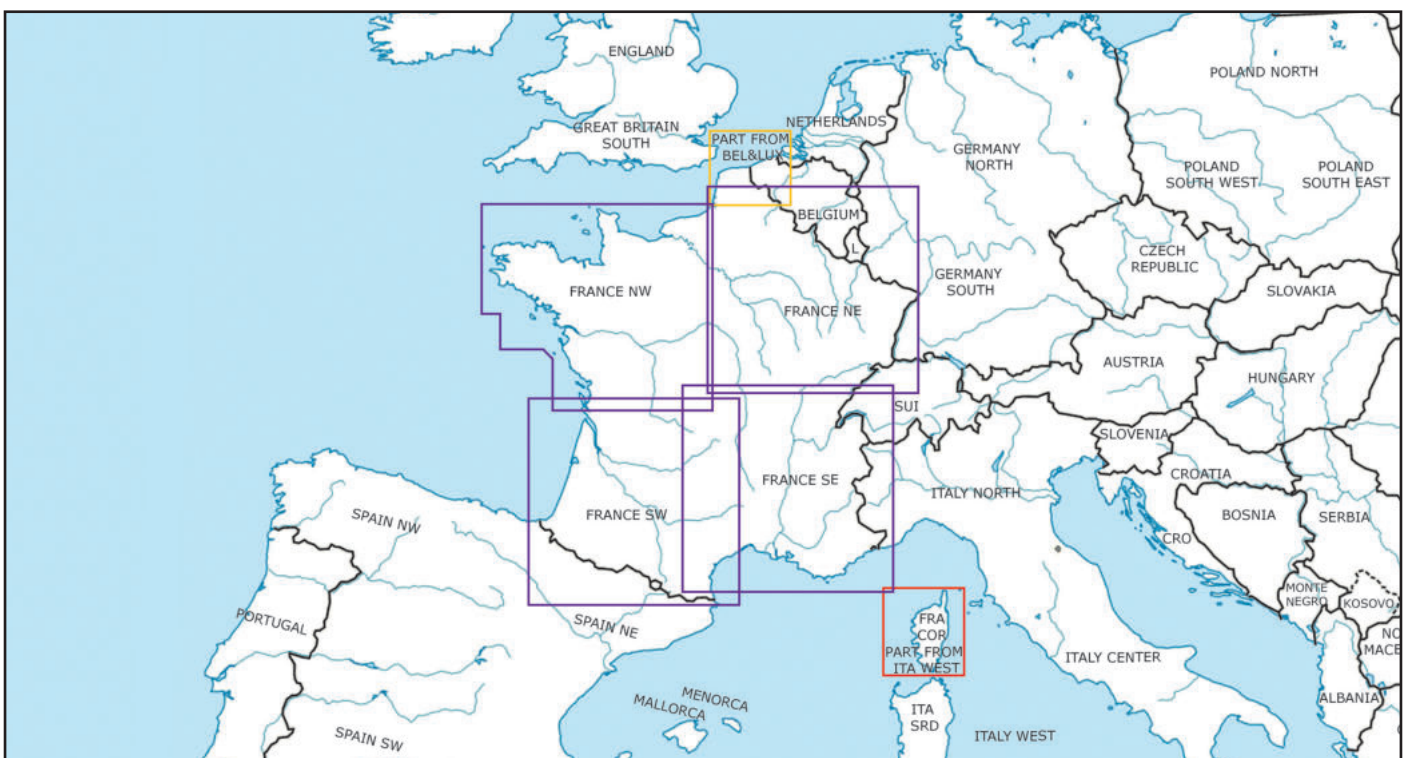
Estonia, Latvia, Lithuania (Baltic) VFR 500k Bundle

EST, LVA, LTU



France VFR 500k Bundle

FRA (NE, NW, SE, SW) and Corsica

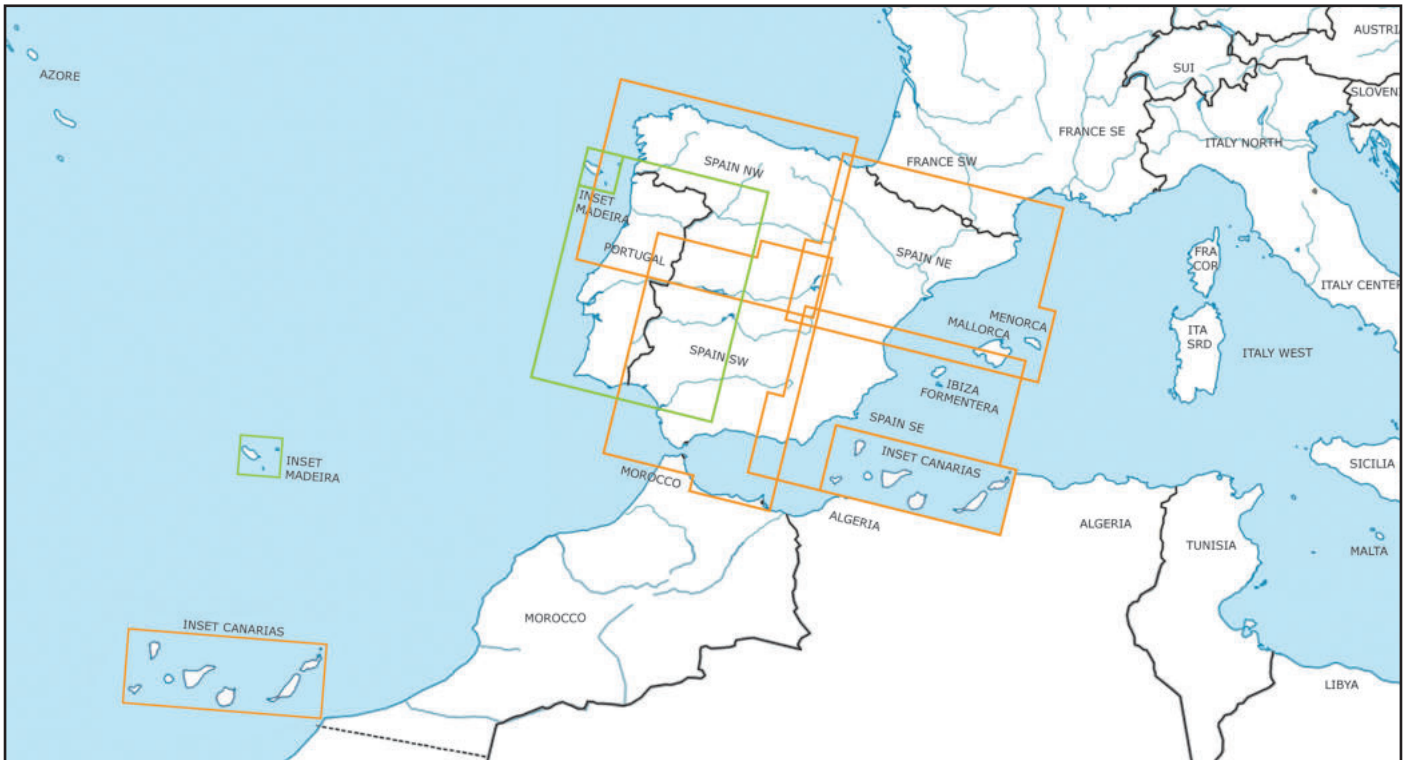


COUNTRY VFR COVERAGE 500k BUNDLES

of Rogers Data VFR charts on a scale of 1:500.000:

Spain and Portugal VFR 500k Bundle

ESP (NE, NW, SE, SW) with Canarias and POR with Madeira



Italy and Malta VFR 500k Bundle

ITA (North, Center, South and West) and Malta

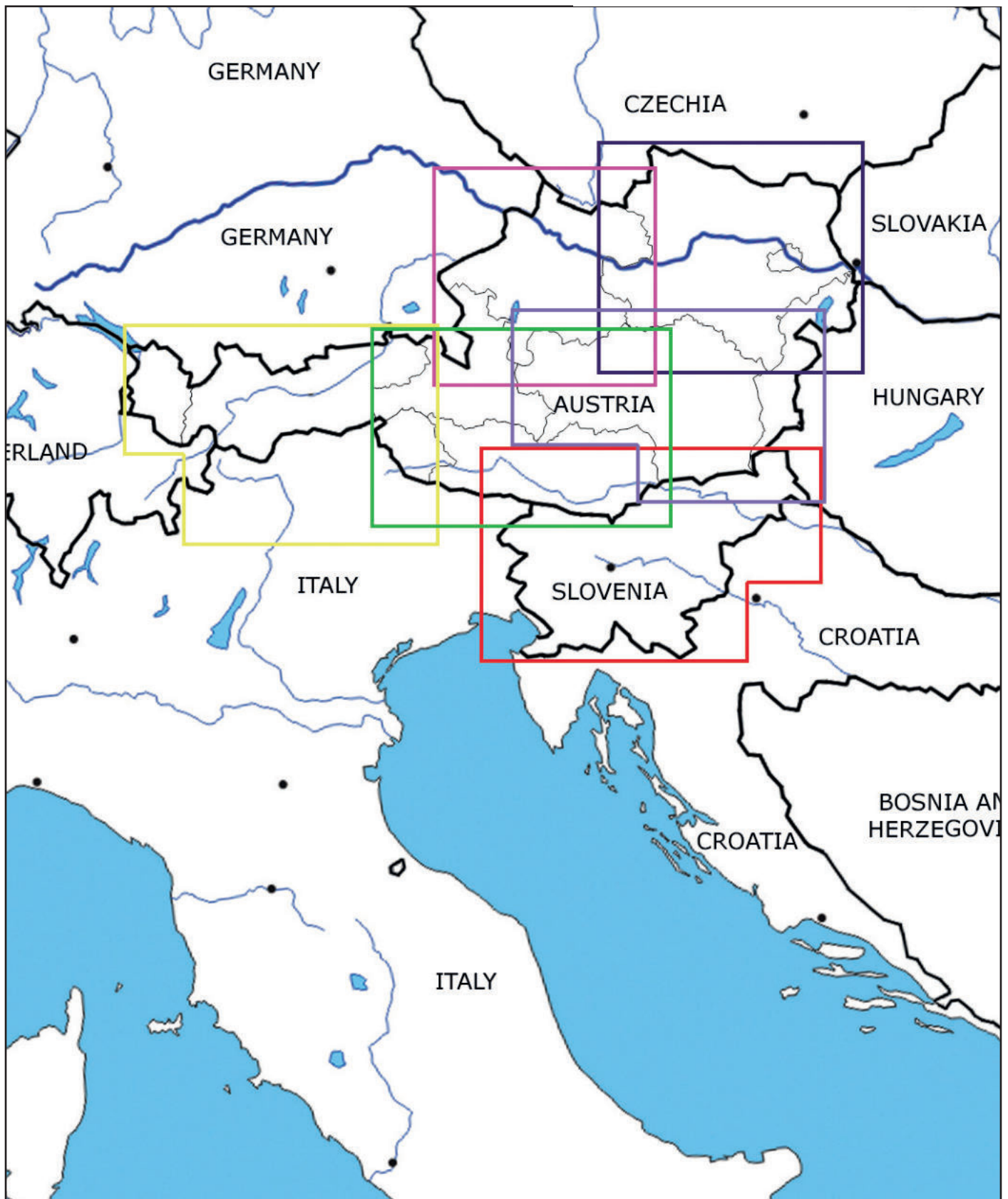


COUNTRY VFR COVERAGE 200k BUNDLE

of Rogers Data VFR charts on a scale of 1:200.000:

Austria and Slovenia VFR 200k Bundle

AUT, SLO



AUSTRIA VFR TRIP KIT

Approach and aerodrome charts of all aerodromes existing in Austria.
On a scale of 1:200.000.

The Rogers Data VFR Trip Kit is a unique summary of all civil and military approach charts and aerodrome charts existing in Austria. Approach procedures, runway, reporting points, frequencies, traffic pattern and VFR sectors are shown. It also includes all approach and aerodrome charts with an aerial photo and all necessary information for VFR, also telephone accessibility and opening times.

For each aerodrome chart there is the matching approach chart.

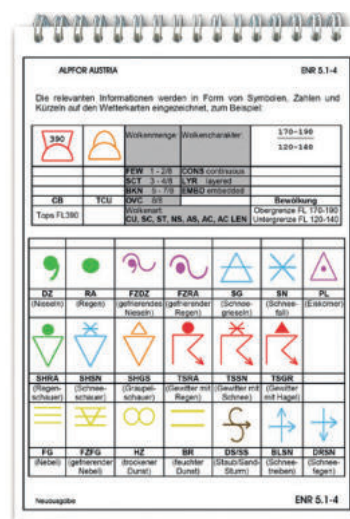





SLOVENIA VFR TRIP KIT

Approach and aerodrome charts of all aerodromes existing in Slovenia.
On a scale of 1:200.000.

The Rogers Data VFR Trip Kit is a unique summary of all civil and military approach charts and aerodrome charts existing in Slovenia. Approach procedures, runway, reporting points, frequencies, traffic pattern and VFR sectors are shown. It also includes all approach and aerodrome charts with an aerial photo and all necessary information for VFR, also telephone accessibility and opening times.

For each aerodrome chart there is the matching approach chart.



DIGITAL VFR CHARTS & BUNDLES

All digital VFR charts and bundles are available from market-leading and popular app and software providers. VFR charts can either be acquired as a single chart, or be purchased as reasonably priced bundles. Using the modular build of the charts, additional chart packages can be added.

Rogers Data cooperation partners include:



For questions regarding availability, installation or download of the current Rogers Data VFR charts and bundles, please contact the digital cooperation partner of your choice directly.



www.rogersdata.at