



**ROGERS
DATA**

VFR charts | pilot accessories



VFR CHARTS & BUNDLES



www.rogersdata.at

Dear Pilots,

Rogers Data provides VFR charts - ICAO charts for almost every country in Europe. From North to South, from East to West. Same look, same feeling, same quality. Rogers Data VFR aeronautical charts are conform to the requirements of ICAO Annex 4 and European Commission Regulations and contain information that is important for flying. On one hand Rogers Data VFR charts meet the requirements and on the other hand meet the expectations of VFR pilots. We are able to combine the requirements and expectations for VFR aeronautical charts and provide highly sophisticated and optimized products.

A major advantage of Rogers Data VFR aeronautical charts is the fact that they are available in digital versions and print versions. The customer can see the same chart image on the screen and on the printed map that she/he is holding in his hand.

DIGITAL VFR CHARTS FOR APPLICATIONS OR AS SOFTWARE FOR NAVIGATION DEVICES

Rogers Data does not provide its own application or navigation device. Instead we provide our digital VFR charts to our cooperation partners for their applications and integrated navigation devices. The idea is that customers are able to download all Rogers Data VFR charts directly from the different applications. And for integrated end-to-end solutions for platforms and ground assets, our Rogers Data VFR charts can be integrated as software into the navigation devices also.



DIGITAL VFR CHART BUNDLES

Rogers Data VFR charts in digital version either be purchased as a single chart or as reasonably priced bundles. We offer bundles ranging in sizes from countries, over regions up to a bundle that offers our complete set of VFR charts. Depending on the size of the bundle the discount varies, with the biggest discount for the „Full Europa Bundle 500k“.

Ing. Robert Gallmayer
CEO | Rogers Data GmbH

Guglgasse 6 3/6/7, 1110 Vienna
E-Mail: office@rogersdata.at
www.rogersdata.at





CONTENT

- 04 Europe Coverage | VFR Charts 1:500.000
- 06 Full Europe Bundle 500k
- 07 Central Europe Bundle 500k
- 08 South East Europe Bundle 500k
- 09 Scandinavia Bundle 500k
- 10 Country Bundles 500k
- 12 Country Bundles 200k
- 13 Austria VFR Trip Kit 200k
- 14 Slovenia VFR Trip Kit 200k
- 15 Digital Cooperation Partners



VIDEO
DEUTSCH



VIDEO
ENGLISH

Scan one of
the QR codes and
watch the video of
the explanation of
our VFR charts.



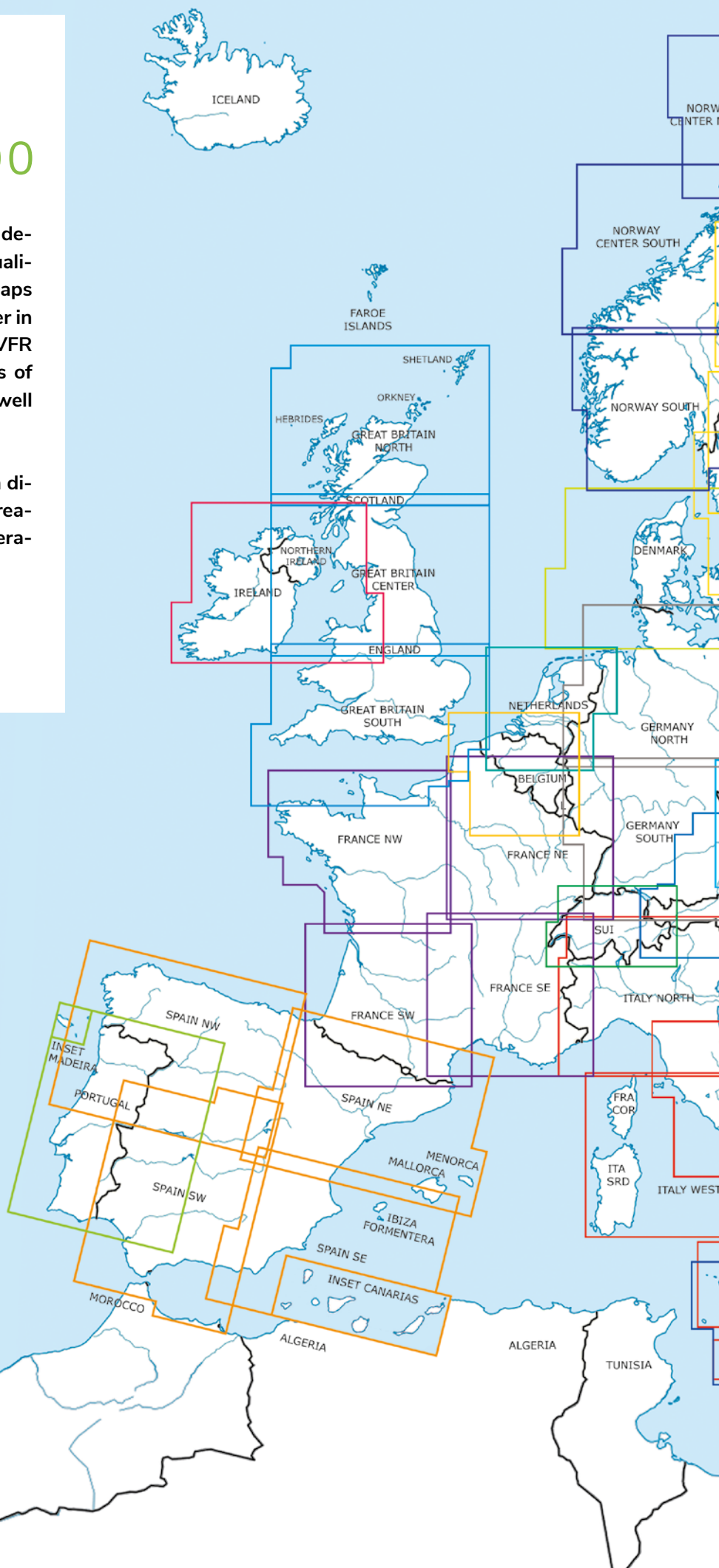
COVERAGE

SCALE 1:500.000

All Rogers Data VFR charts have the same design, the same chart image and the same quality. The uniform and familiar layout of the maps allows you to find your way easily. No matter in which country you are flying. Rogers Data VFR charts comply with the relevant provisions of ICAO Annex 4 „Aeronautical Charts“, as well as the relevant EU regulations.

All our VFR charts 2021 will be available in digital version either as a single chart or as reasonably priced bundles at our digital cooperation partners!

Find all Rogers Data's digital cooperation partners on pages 15-23





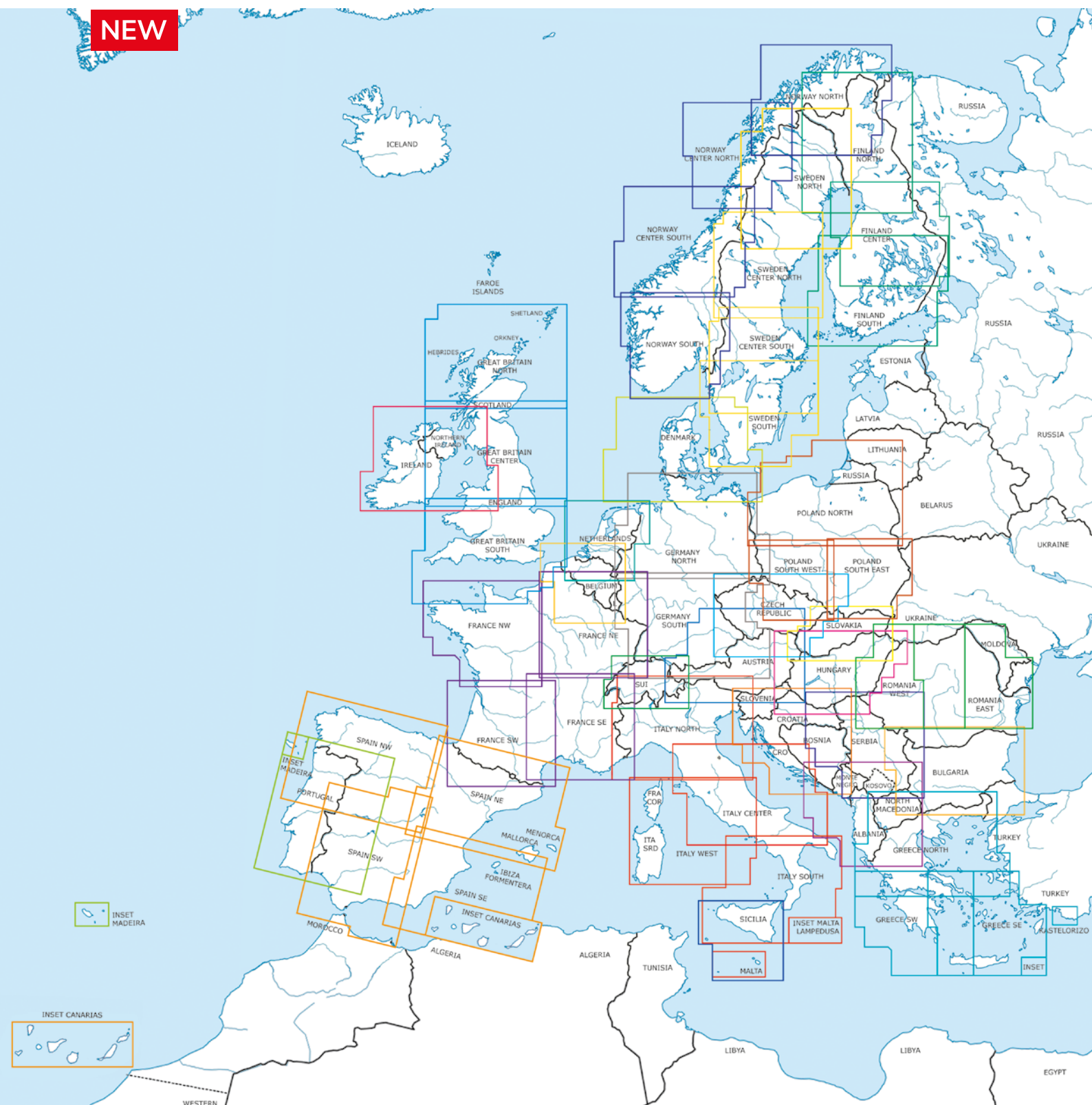
Enjoy flying with Rogers Data VFR charts!

(fig.: Coverage Rogers Data VFR charts 500k
Almost whole Europe.)

FULL EUROPE COVERAGE VFR 500k BUNDLE

includes the following Rogers Data VFR charts on a scale of 1:500.000:

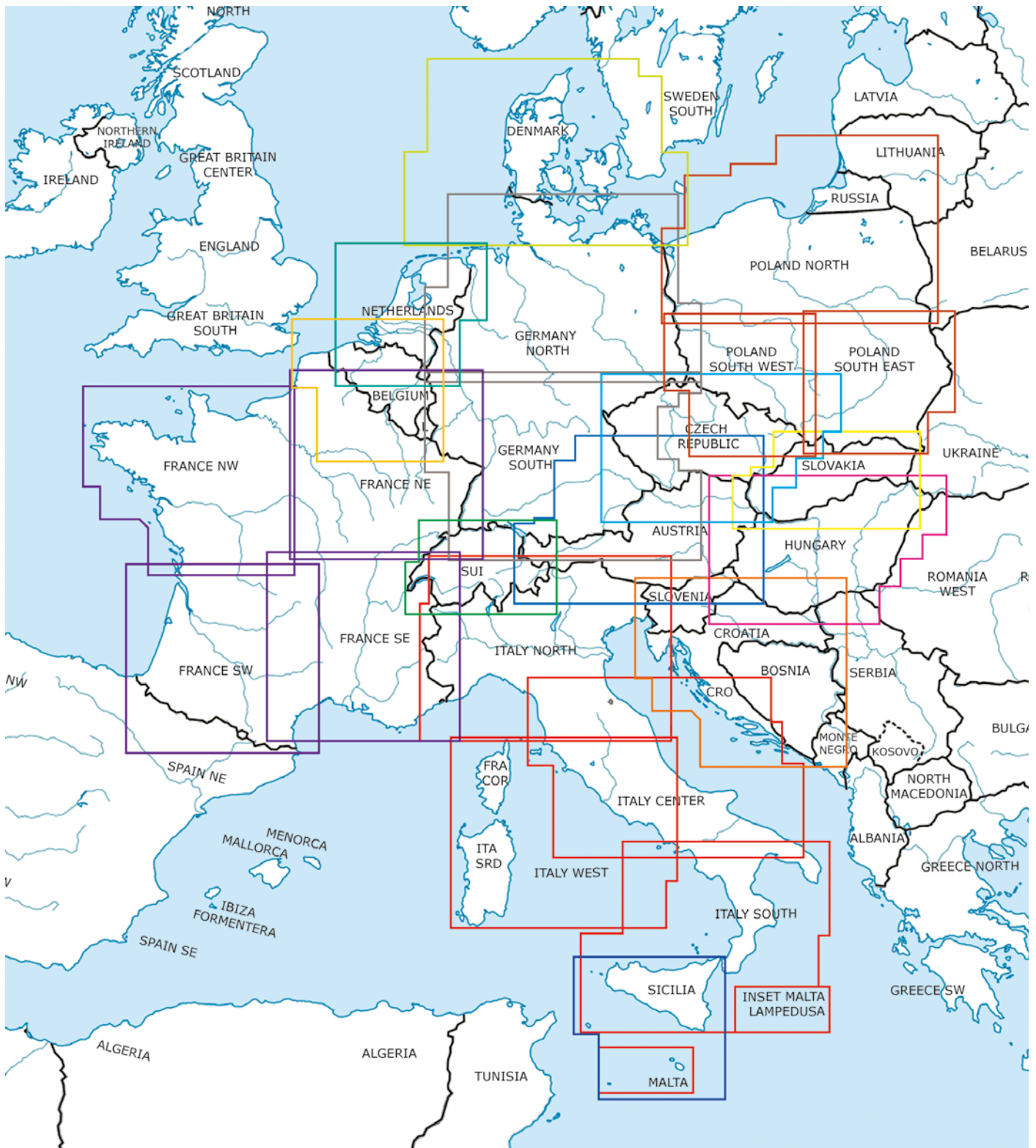
Austria, Albania, Belgium & Luxembourg, Bulgaria, Czechia, Croatia & Bosnia Herzegovina, Denmark, Finland, France, Germany, Great Britain, Greece, Hungary, Ireland, Italy, Kosovo, Malta, Montenegro, Netherlands, North Macedonia, Norway, Poland, Portugal, Romania, Slovakia, Spain, Sweden, Switzerland



CENTRAL EUROPE COVERAGE 500k BUNDLE

includes the following Rogers Data VFR charts on a scale of 1:500.000:

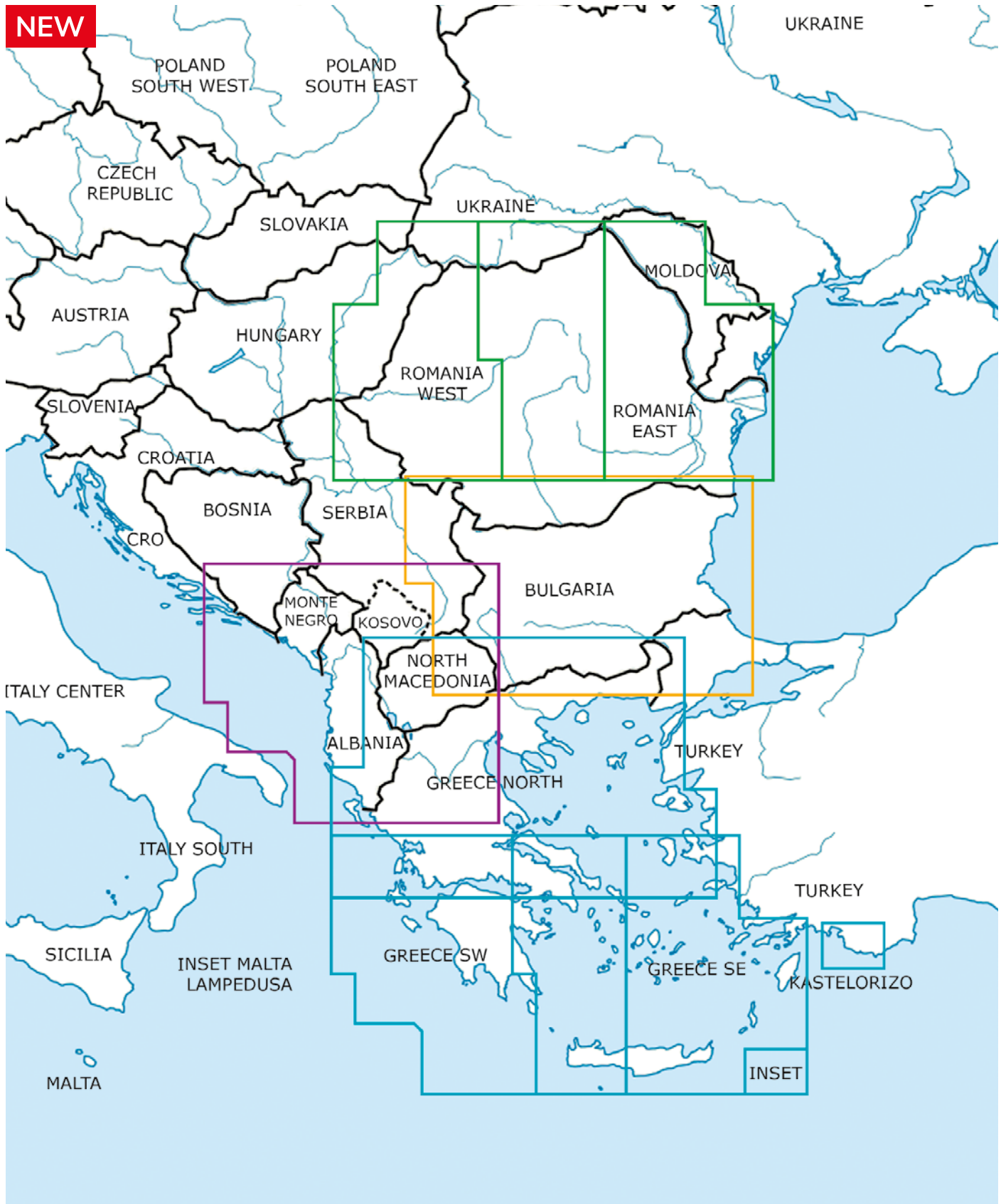
Austria, Belgium & Luxembourg, Czechia, Croatia & Bosnia Herzegovina, Denmark, France, Germany, Hungary, Italy, Malta, Netherlands, Poland, Slovakia, Switzerland



SOUTH EAST EUROPE COVERAGE 500k BUNDLE

includes the following Rogers Data VFR charts on a scale of 1:500.000:

Albania, Bulgaria, Greece, Kosovo, Montenegro, North Macedonia, Romania



SCANDINAVIA VFR 500k BUNDLE

includes the following Rogers Data VFR charts on a scale of 1:500.000:

Finland, Norway, Sweden

NEW

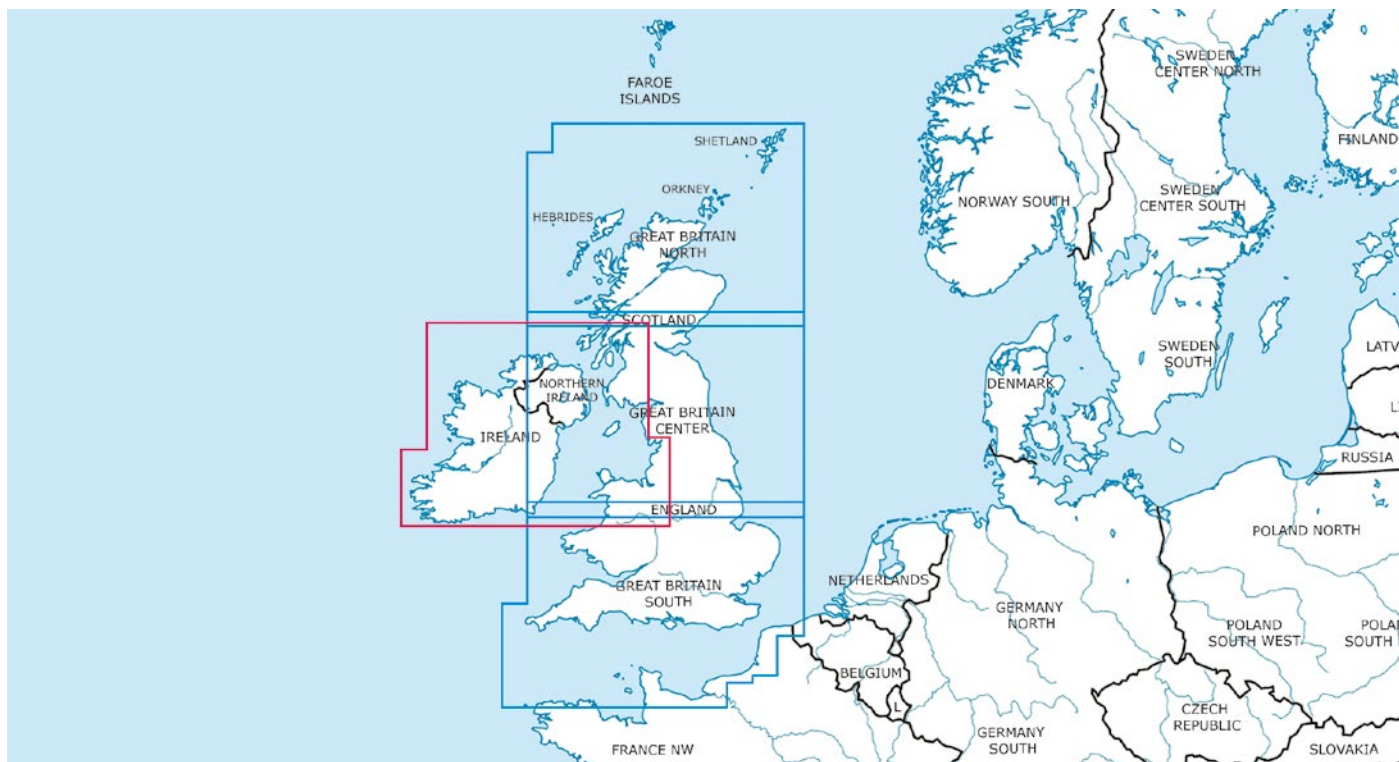


COUNTRY VFR COVERAGE 500k BUNDLES

of Rogers Data VFR charts on a scale of 1:500.000:

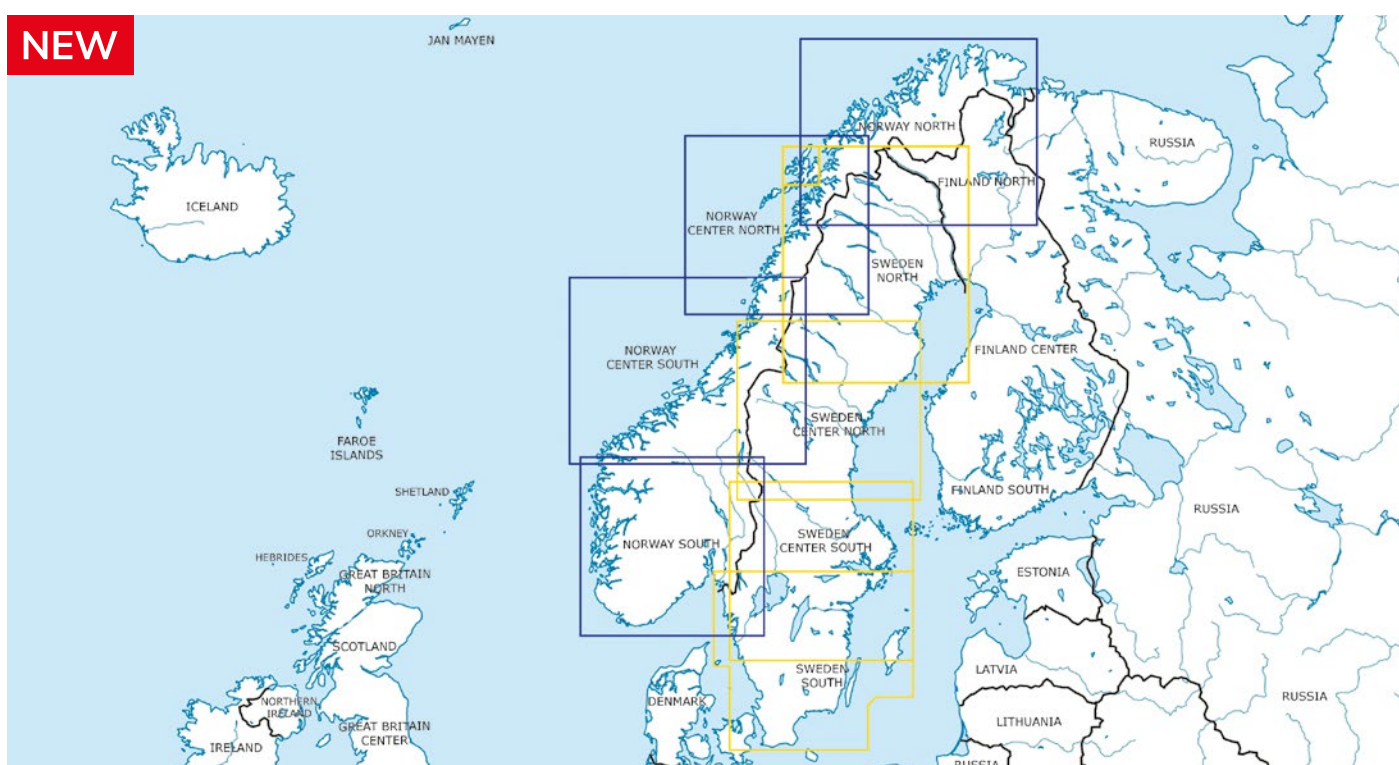
Great Britain and Ireland VFR 500k Bundle

GBR (North, Center and South) and IRL



Sweden and Norway VFR 500k Bundle

SWE and NOR

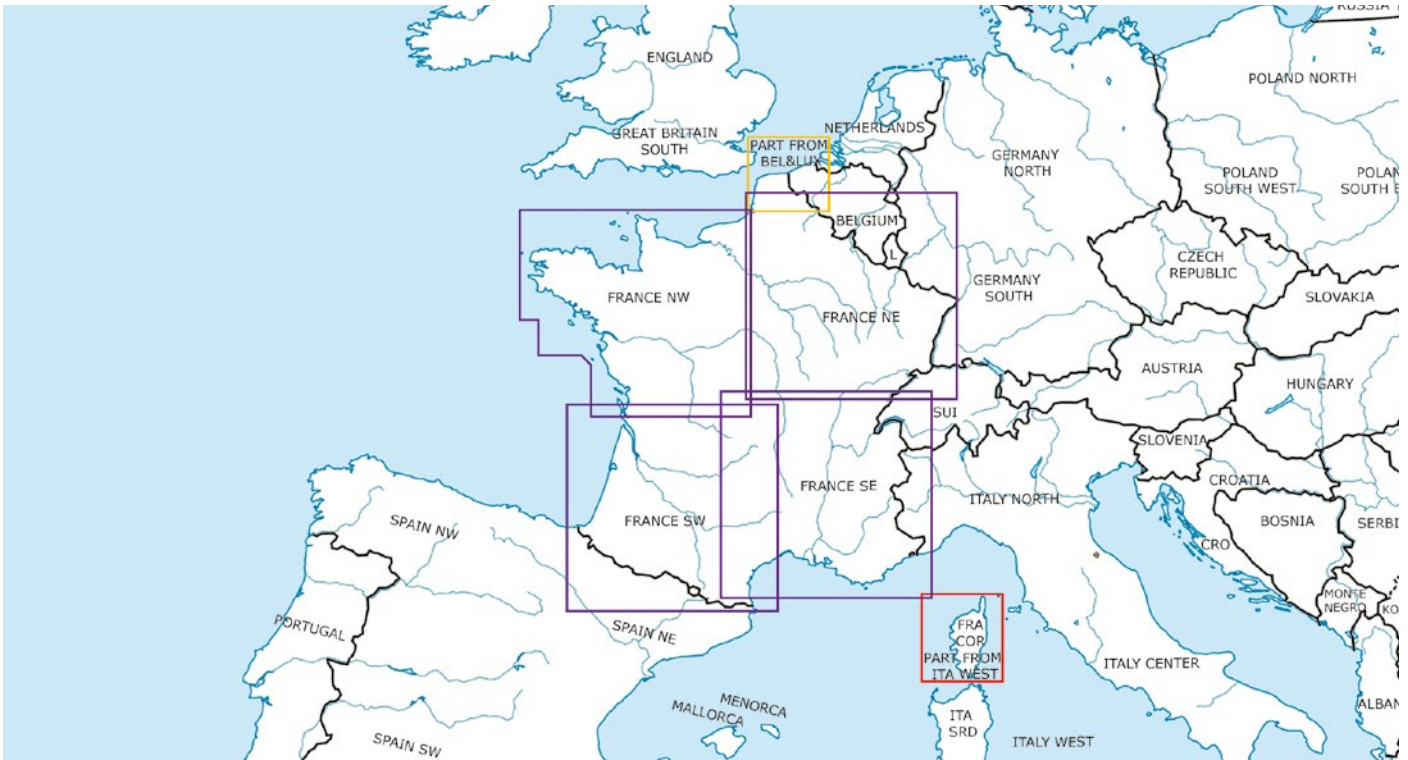


COUNTRY VFR COVERAGE 500k BUNDLES

of Rogers Data VFR charts on a scale of 1:500.000:

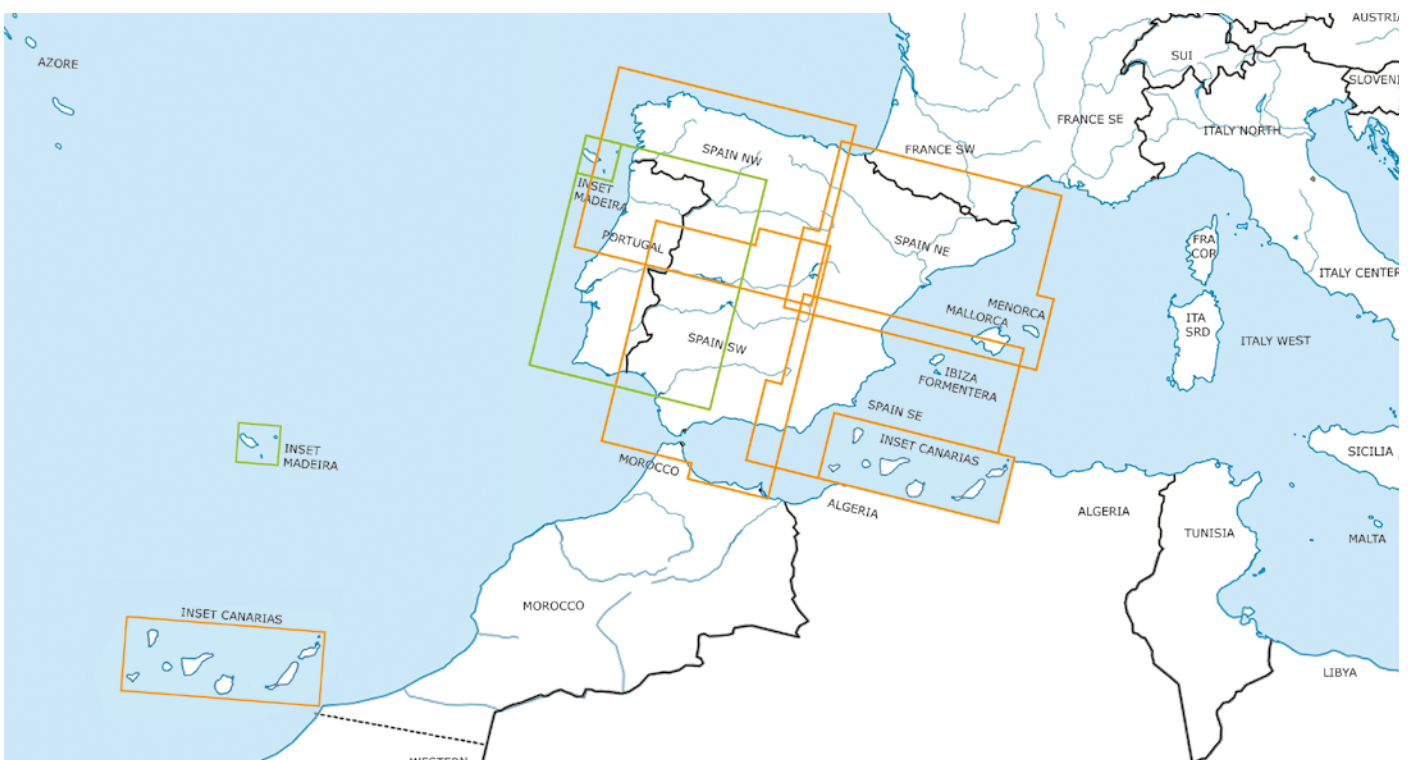
France with Corsica VFR 500k Bundle

FRA (NE, NW, SE, SW) and Corsica



Spain with Canarias and Portugal with Madeira VFR 500k Bundle

ESP (NE, NW, SE, SW) with Canarias and POR with Madeira



COUNTRY VFR COVERAGE 500k BUNDLES

of Rogers Data VFR charts on a scale of 1:500.000:

Italy and Malta

ITA (North, Center, South and West) and Malta



COUNTRY VFR COVERAGE 200k BUNDLE

Austria and Slovenia VFR 200k Bundle




AUSTRIA VFR TRIP KIT

Approach and aerodrome charts of all aerodromes existing in Austria.
On a scale of 1:200.000.

The Rogers Data VFR Trip Kit is a unique summary of all civil and military approach charts and aerodrome charts existing in Austria. Approach procedures, runway, reporting points, frequencies, traffic pattern and VFR sectors are shown. It also includes all approach and aerodrome charts with an aerial photo and all necessary information for VFR, also telephone accessibility and opening times.

For each aerodrome chart there is the matching approach chart.

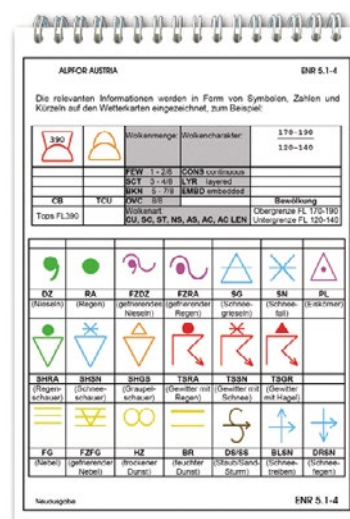





SLOVENIA VFR TRIP KIT

Approach and aerodrome charts of all aerodromes existing in Slovenia.
On a scale of 1:200.000.

The Rogers Data VFR Trip Kit is a unique summary of all civil and military approach charts and aerodrome charts existing in Slovenia. Approach procedures, runway, reporting points, frequencies, traffic pattern and VFR sectors are shown. It also includes all approach and aerodrome charts with an aerial photo and all necessary information for VFR, also telephone accessibility and opening times.

For each aerodrome chart there is the matching approach chart.





ForeFlight
A Boeing Company

Plan, File, & Fly with Rogers Data + ForeFlight

Rogers Data and ForeFlight Mobile are the perfect pair for planning and flying in Europe! Bundle your favorite charts with a ForeFlight subscription to access detailed VFR information across Europe, along with EUROCONTROL-validated flight planning and filing, weather visualization tools, hazard awareness features, and more!

The essential integrated flight app for VFR & IFR pilots is available to download on the **Apple App Store**!



FOLLOW US

@ForeFlightEurope

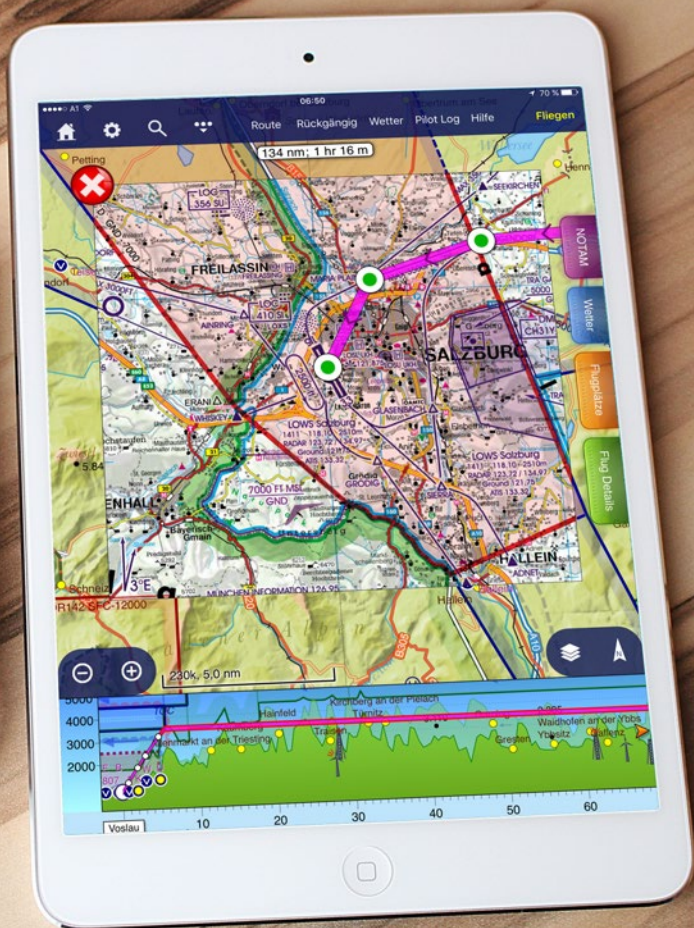


DOWNLOAD TODAY

Available on the
Apple App Store

START YOUR FREE TRIAL

foreflight.com/europe



SKY DEMON

Rogers Data provides the Austria Rogers Data VFR Trip Kit via SkyDemon, which can be downloaded by the use of the App Store or Google Play. It contains georeferenced, approach and aerodrome charts including military aerodromes as well as all information you need to fly.

► Rogers Data VFR Trip Kit can be installed in the SkyDemon application itself via download. Please open your Sky Demon app and download your Rogers Data VFR Trip Kit there.

Note: This product is sold as a one year-long subscription which is separate to your SkyDemon subscription.

Web: www.skydemon.aero/store/rogersdata.aspx



ROCKETROUTE

Android and iOS, Google Play compatible

RocketRoute was developed for PC or Mac with modern browsers. For tablet and smartphone users, Rocket Route offers both dedicated apps and a 'lite' mobile web app so you can manage your flight plans on the go.

► Download Rogers Data VFR charts and VFR Trip Kits directly from the app via Google Play or App Store. Please open your Rocket Route app and download your Rogers Data VFR aeronautical chart there.

E-Mail: support@rocketroute.com

NEW FULL EUROPE
COVERAGE 500k BUNDLE

NEW SOUTH EAST EUROPE 500k &
SCANDINAVIA 500k BUNDLE



AIR NAVIGATION

Android and iOS compatible

Air Navigation Pro is an application for flight planning and a real-time navigation application for iPhone, iPad and Android devices. A desktop version for Mac OS X is also available.

▶ All Rogers Data VFR aeronautical charts and VFR Trip Kits are available for download directly from the Air Navigation Pro app. Please open your Air Navigation Pro app and download your Rogers Data VFR charts there.

Web: services.airnavigation.aero

Support: support.airnavigation.aero



AIRBOX SYSTEMS

Android, iOS and Google Play compatible

▶ Airbox Systems is an application for flight planning and navigation. Download Rogers Data VFR charts and VFR Trip Kits directly from the Airbox Systems app. Please open your Airbox Systems app and download your Rogers Data VFR charts there.

Webshop: www.airboxsystems.com

E-Mail: info@airboxsystems.com

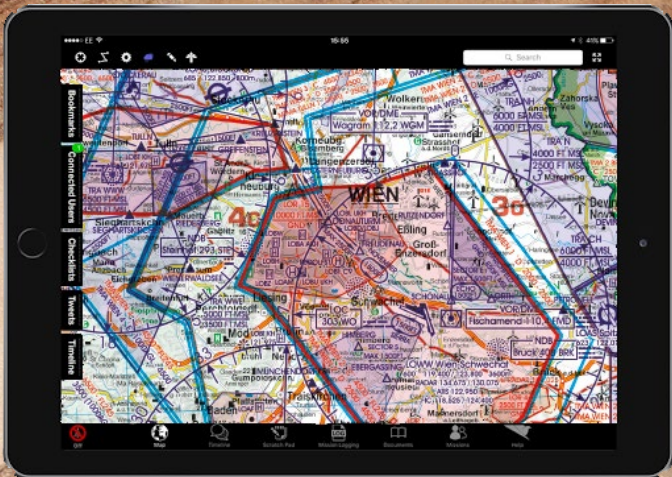
Phone: +44 1235 227 360

NEW

**FULL EUROPE
COVERAGE 500k BUNDLE**

NEW

**SOUTH EAST EUROPE 500k &
SCANDINAVIA 500k BUNDLE**





AIRMATE

iOS and Google Play compatible

► Airmate is an application for flight planning and navigation. Download Rogers Data VFR charts and VFR Trip Kits directly from the Airmate app. Please open your Airmate app and download your Rogers Data VFR charts there.

Webshop: www.airmate.aero

E-Mail: airmate@airmate.aero

Phone: +352 26441835

NEW

**FULL EUROPE
COVERAGE 500k BUNDLE**

NEW

**SOUTH EAST EUROPE 500k &
SCANDINAVIA 500k BUNDLE**



AVMAP

Navigation devices with integrable chart material

The view is individually configurable as usual and offers charts view with vertical profile, HSI, EFIS, NAV DATA and many more. Rogers Data VFR charts and VFR Trip Kits can be integrated into the navigation devices as software.

► There is a contractual agreement with AvMap that all available Rogers Data VFR aeronautical charts can be made available to AvMap users. Customers of AvMap can contact AvMap directly to obtain our charts.

Web: www.aeroshop.eu

E-Mail: info@aeroshop.eu

Phone: +37052040970



FLYMAP

Easy to use software for our high brightness multifunctional displays FlymapL (6,4") / FlymapXL (10,4") , Apps for Android / Apple and FlymapWIN.

► **Contact Flymap for your Rogers Data VFR charts 500k.**

Webshop: www.flymap.net
E-mail: info@flymap.net
Phone: +49 2154-8809711

NEW **FULL EUROPE
COVERAGE 500k BUNDLE**

NEW **SOUTH EAST EUROPE 500k &
SCANDINAVIA 500k BUNDLE**



LX NAVIGATION

navigation devices with integrable map material

LX navigation systems are designed by performance pilots and made for competition pilots and clubs. Rogers Data VFR charts and VFR Trip Kits can be integrated as software in the navigation devices. ► *On request we can provide our VFR charts for navigation devices (LX Zeus) in digital form for customers of LX Navigation.*

Contact LXnavigation for your RD VFR charts.

Web: www.lxnavigation.com
E-Mail: info@lxnavigation.com
Sales Support: +386 (0)3 490 46 70



Contact LXnav Gliding for your RD VFR charts.

Web: www.gliding.lxnav.com
E-Mail: info@lxnav.com
Phone: +386 592 33 400



EURO AVIONICS

Software for navigation devices

Euroavionics offers an integrated end-to-end solution for platforms and ground assets. Rogers Data VFR charts and VFR Trip Kits can be integrated as software in the navigation devices.

Licensing and conversion of Rogers Data charts:

To use Rogers Data VFR aeronautical charts, the chart material must be licensed and the charts must be converted for the respective system. The conversion of the charts can either be done by Euroavionics or by us for a fee. You have to provide the systemtype (Euronav 3, 5 or 7) and the software number.



NEW

**FULL EUROPE
COVERAGE 500k BUNDLE**

NEW

**SOUTH EAST EUROPE 500k &
SCANDINAVIA 500k BUNDLE**



MOVING TERRAIN

navigation devices with integrable
map material

Moving Terrain is a manufacturer of multifunctional displays. Austria Rogers Data VFR aeronautical charts with a scale on 1:200.000 can be integrated into the terminals as software. The processing is carried out directly via Moving Terrain.

Please contact Moving Terrain for the Austria Rogers Data VFR chart 200k.

E-Mail: sales@moving-terrain.de

Phone: +49 (8376) 92 14 0





FLIGHT PLANNER

Software for Windows PC

The digital Rogers Data aeronautical charts can be used for the software Flight Planner for flight planning, Moving Map for Windows PC, for Sky Map, the Aviation Moving Map for PDA and PNA, as well as for StrePla.

► Rogers Data VFR charts for Flight Planner can be ordered at our webshop: rogersdata.at/shop



SKY MAP

Android and iOS compatible

Sky Map is a moving map navigation software for iPhone, iPad and Android devices or Windows operating system. Sky Map shows the position and flight direction provided by a GPS as well as a planned route on a digitized aeronautical chart. In addition there are many useful functions for flight preparation and in-flight support.

► Download Rogers Data VFR charts and VFR Trip Kits directly from the Sky Map app. Please open your Sky Map app and download your Rogers Data VFR aeronautical chart there: www.sky-map.de

NEW

**FULL EUROPE
COVERAGE 500k BUNDLE**

NEW

**SOUTH EAST EUROPE 500k &
SCANDINAVIA 500k BUNDLE**

► If you already have our current VFR charts for Flight Planner, you can activate them on your iPhone or iPad with your chart serial number!



OzRUNWAYS

Android, iOS compatible and Google Play

Simply find OzRunways EFB on the Apple App Store or RWY for Android by OzRunways on Google Play and download it for a free one month trial! At any time during or after your trial period, come back to OzRunways' website and click „My Account“ to purchase a subscription.

Web: www.ozrunways.com

As part of the cooperation between OzRunways and Rogers Data, all Rogers Data VFR aeronautical charts and VFR Trip Kits are available to you. Please open your OzRunways app and download your Rogers Data VFR charts there.

NEW

**FULL EUROPE
COVERAGE 500k BUNDLE**

NEW

**SOUTH EAST EUROPE 500k &
SCANDINAVIA 500k BUNDLE**



OzRunways
Electronic Flight Bag



DYNON

Software for navigation devices

Dynon portable products, „all in one“ instruments or skyview products are designed to have a clean and intuitive pilot interface.


All Rogers Data VFR aeronautical charts and VFR Trip Kits are available. The processing is carried out directly via Dynon Avionics. Please contact them: www.dynonavionics.com

NEW

**FULL EUROPE
COVERAGE 500k BUNDLE**

NEW

**SOUTH EAST EUROPE 500k &
SCANDINAVIA 500k BUNDLE**





RunwayMap

RunwayMap is a global pilot community all about the passion of flying. Share your flight experiences and connect with other pilots. Discover new flight destinations! In RunwayMap, you have important information at a glance for more than 20,000 airports around the world. **All Rogers Data VFR charts and VFR Trip Kits are directly available at Runway Map's App.**

Please open your Runway Map App and download your Rogers Data VFR chart.

Just give it a try.
FREE for iPhone, iPad and Android.
www.runwaymap.com

NEW

**FULL EUROPE
COVERAGE 500k BUNDLE**

NEW

**SOUTH EAST EUROPE 500k &
SCANDINAVIA 500k BUNDLE**



Rogers Data VFR charts are also used for the ECQB-PPL question database of AIRCADEMY, which is used by the following aviation authorities (CAAs).

(Airacademy is in negotiations with others):

Germany:	Austria
Berlin / Brandenburg	Hungary
Bremen	Parts of Belgium
Hamburg	Malta
Mecklenburg-Vorpommern	Romania
Nordrhein-Westfalen	Slovenia
(Düsseldorf and Münster)	Czechia
Sachsen-Anhalt	
Saarland	
Schleswig-Holstein	
Thüringen	



**ROGERS
DATA**
VFR charts | pilot accessories

AIRCADEMY



LEARNING AT A HIGHER LEVEL



**ROGERS
DATA**

VFR charts | pilot accessories

Rogers Data will be exhibiting at AERO 2021!

We would like to welcome you at our booth.

Location: Hall A5, Booth A5-019

Follow us on



www.rogersdata.at